

Read Carefully These Instructions and Suggestions to Clerks and Others Using
COTT FAMILY NAME INDEXES

THE SUB INDEX

1. Write names on the Sub-Index plain and in as bold a hand as possible. Don't make n like u. Don't try to subdivide names on Sub-Index further than is arranged by the scheme here laid out. That is, if Baker is the first name for the column, *Bae to Bak*, write *Baker* on the first dark ruled line followed by *Baer* if it should happen to be the second name of that group, on the second dark ruled line, and so on.

2. A name is written but once on the Sub-Index (except as noted in the next paragraph), no matter how many times the same name is repeated on the Main Index. Following the name is a column in which is written the page of the Main Index, where all entries of this name are to be placed.

3. Names similar in sound but spelled differently should be grouped together on the Main Index, and each variety of spelling noted on the Sub-Index, under its proper sub-divisions. Thus:

Bair-Bare-Baer	Lowery-Lowry
Bear-Baehr	Lourie, etc.
Shafer-Schafer	Snyder-Snider
Sheffer-Schaefer	Schneider-Schnider
Read-Reed-Reid	Keyser-Keiser-Kizer
Kline-Klein	Pearson-Pierson

4. Names like *Schneider* and *Snyder* should appear in Sub-Index under *Sc* and also *Sn*; *Pearson* and *Pierson* under *Pe* and *Pi*, etc. However, no notice of more than one style of spelling a name need be taken—and that the way it is spelled on the record—until it is spelled differently in a subsequent entry.

5. Odd names falling to the same Sub-Index column may be grouped together on the Main Index. For example, the names *Debler*, *Dedman*, *Debroski* and *Deator* being odd, and likely to be infrequent and all belonging to the same Sub-Index column, could be given the same page on the Main Index, and write in the column in red ink, "For names not listed here, see page....."

6. Sub-Indexes can be renewed and rewritten at very little expense and it is so planned that this can be done in after years if they become defaced and worn.

This Index in loose leaf form is continuous and expansive. When the Binder becomes filled to its capacity, get another Binder and carry one or more letters into the new Binder. Continue doing this when necessary until you have a Binder for each sub-division or unit. It is thus designed to be a Continuous Index for a long period of years.

THE MAIN INDEX

7. Family Names appear together on the Main Index, the Sub-Index being a guide to the page on which such Family Names will be found.

8. If there are three or more columns on the page of the Main Index for given names, write the given name or names in the column in which the initial letter of first given name appears at head of column. By careful writing two given names can occupy the same line, one above the other, so that six given names, if two properly fall to each column can be entered on one line. When more than two fall to a column make a complete new line for each two thus remaining.

9. In paging the Main Index, each sub-division or unit indicated by the extension tab begins with page 1. On the back of that sheet is page 2, followed by pages 3, 4, 5, 6, etc. When more sheets are needed add them continuing the paging in regular order.

10. Add a sheet immediately following a group requiring additional space, giving it the same page as the page continued. Preferably with red ink letter number these pages thus: 2a, 2b, 2c, 2d; 4a, 4b, 4c, etc.

11. Don't try to arrange Family Name Groups in any particular order on the Main Index, except to have "A" names separated from the "B's" and so on. Austin can go on pg. 1, Armstrong p. 3, Abbott p. 5, Allen p. 7, or on any right hand oddly numbered page. If any order is attempted it should be to put the largest groups in front, but this is only a matter of convenience. After several years, when time has demonstrated that a name is not likely to fill both pages of a sheet, the left hand or evenly numbered pages may be used for a Name Group. After a still longer period and a name has only one or two entries on a page a new name may be given on the lower half of the same page.

If any point is not clear to you when beginning the Index or continuing its use, always feel free to write the manufacturer, who will cheerfully reply to any questions regarding the proper working of the system.

THE COTT INDEX CO. Index Specialists Since 1888 **COLUMBUS, OHIO**

Chas. M. Cott
 Registered U. S. Patent Office

An Identifying
 Trade Mark

THIS SUB-INDEX
 IS AN INDEX TO THE GENERAL
 INDEX OF WHICH IT IS A PART

The pages of the General Index devoted to this Initial Letter follows immediately after this Sub-Index. Figures opposite the name indicate the page where entries are made.

EXTENSION TABS or the book itself represent the first unit of subdivision and refer to Surname Initials.

MARGINAL CUTS represent the second unit of subdivision, and are usually the Second Letter of Surname, or Guide Letters.

THE BLOCKS or *COLUMNS* on the Sub-Index, still further sub-divide Names, according to the designations printed thereon.

The General Index can be ruled in any manner required, and is adapted for the indexing of all kinds of records, and for any number of names from 10,000 up to 1,000,000 or more.

**COTT INDEXING SYSTEMS FOR PUBLIC
 RECORDS AND COMMERCIAL USE**

Patented by C. M. Cott and Patents Pending

THE COTT INDEX COMPANY

INDEX BOOKS AND INDEX SYSTEMS INSTALLED
 FOR STATE, COUNTY AND MUNICIPAL RECORDS

Loose Leaf Indexes and Loose Leaf Records

COLUMBUS, OHIO, U. S. A.

U. S. Copyright No. 103632

Ea Eb Ec Ed	Page	Ee Ef Eg Eh Ei Ej Ek	Page	El	Page	Em En Eo	Page
Earnest	1	Ehling	5	Elliott	6	English	8
Eckstein	2			Ellis	7		
Eddins	3						
Edwards	4						

REG. U. S. PAT. OFFICE. *Beckwith* Group Index Since 1888
 An Identifying Trade Mark
 MADE BY THE GOTT INDEX COMPANY, COLUMBUS, OHIO
 MFG. GOTT PATENT INDEX SYSTEM — 33198
 COTT FAMILY NAME INDEX © 1960
 Names of similar spelling and similar sound should be grouped together and given the same page number. Indicate on Sub-index the different ways the name is spelled, duplicating the name in more than one column when necessary.

Corporations and Firms	Page	Corporations and Firms	Page
Echols County	13		
Echols County Board of Education	14		
Echols Community Center, Inc.	15		
Echols County Board of Commissioners	16		
Echols County Development Authority	17		
Echols County Farm Bureau, Inc.	18		
Elkus Garden's, Inc.	19		
Empire Banking Company	20		
Empire Trust Company of New York	21		
Equitable Life Assurance Society of U.S.	22		
Exchange Bank, The	23		

16. U. S. *R. McKittrick* County Indexes Since 1888
 Post Office Anthonys Trading Place, Mass.
 MADE BY THE COTT FAMILY MAKE INDEX, COLUMBUS, OHIO
 REG. COTT FAMILY INDEX SYSTEMS — 53178
 Names of similar spelling and similar sound should be grouped together and given the same page number. Indicate on sub-index the
 different ways the name is spelled, duplicating the name in more than one column when necessary.

GRANTEE FILING DOCKET AND GENERAL INDEX TO REALTY DEEDS AND MORTGAGES — Echols County, Ga.

REG. U. S. PAT. OFFICE *Chas. McCall* County Indexes Since 1888
An Identifying Trade Mark

👉 **Locate Family Name by Front Index**


COTT FAMILY NAME INDEX NO. 8 © 1949
MADE BY THE COTT INDEX COMPANY, COLUMBUS, OHIO
SOLD BY JIM CLYBURN, INC., TIFTON, GA.

(4)

GRANTEES FAMILY NAMES	GIVEN NAMES ABCDEFGHIJ	GIVEN NAMES IJKLMNOP	GIVEN NAMES QRSTUVWXYZ	GRANTORS	DATE OF FILING				DATE OF INSTRUMENT			DATE OF RECORD			LOCATION OF PROPERTY OR OTHER DESCRIPTION	KIND OF INST.	BOOK	PAGE
					Month	Day	Year	Hr. M.	Month	Day	Year	Month	Day	Year				
Edwards	H. B.			Fred Larson					3	24	34	5	2	34	Power of Attorney to Control Property	P/A	Y	334
Edwards	H. B.,Sr.			Bob Lee Maine	6	23	48	12:00 N	6	23	48	6	23	48	16th Dist, LL 50 3 A.	M/D	A 3	89
Edwards		Marie Howell(Mrs.)		Lewis R. Howell (Mrs.)	8	11	54	8:00 AM	7	30	54	10	11	54	11th Dist, LL 477 100 A. Hardy Howell Place	Q/C/D	5	62
Edwards	H. B.,Sr.			A. W. Touchton	3	11	57	1:30 PM	3	11	57	3	12	57	Town of Statenville Lot 1,4 Block F	W/D	5	541
Edwards	Hugh F.			Paul E. Carter	9	24	65	8:35 AM	9	17	65	9	24	65	16th Dist, LL 51	W/D	9	106
Edwards	H. B.,Jr.			Rosetta P. Henderson	4	10	67	8:15 AM	4	7	67	4	11	67	13th Dist, LL 313	W/D	9	435
Edwards	Hugh			Modern Homes Finance Company	4	16	69	8:30 AM	6	27	66	4	17	69	Security Deed from Paul E. Carter	Assign	10	274
Edwards	Hugh			Cleo Bennett	10	14	76	9:15 AM	10	4	76	10	14	76	Town of Statenville, Refer to Book A 2 Page 197, Log House	Q/C/D	15	622
Edwards	Hugh F.			Paul E. Carter	10	14	76	9:15 AM	9	21	76	10	14	76	16th Dist, LL 51	WD/Cor	15	623
Edwards	Hugh F.			Slater Brinson	11	2	76	11:00 AM	11	1	76	11	3	76	16th Dist, LL 50,51	Q/C/D	15	659
Edwards	Hugh F.			Jimmy Lee Bennett, etal	11	2	76	11:00 AM	11	1	76	11	3	76	16th Dist, LL 50,51	L/D	15	665

GRANTEE FILING DOCKET AND GENERAL INDEX TO REALTY DEEDS AND MORTGAGES — Echols County, Ga.

REG. U. S. PAT. OFFICE *Chas. McKim* County Indexes Since 1888
An Identifying Trade Mark

 **Locate Family Name by Front Index**

COTT FAMILY NAME INDEX NO. 6 © 1949
MADE BY THE COTT INDEX COMPANY, COLUMBUS, OHIO
SOLD BY JIM CLYBURN, INC., TIFTON, GA.

GRANTEES FAMILY NAMES	GIVEN NAMES ABCDEFGH	GIVEN NAMES IJKLMNO	GIVEN NAMES PQRSTUVWXYZ	GRANTORS	DATE OF FILING				DATE OF INSTRUMENT			DATE OF RECORD			LOCATION OF PROPERTY OR OTHER DESCRIPTION	KIND OF INST.	BOOK	PAGE
					Month	Day	Year	Hr. M.	Month	Day	Year	Month	Day	Year				
Ellis		J. W.		C. T. Wetherington	1	16	28	9:00 AM	1	13	28	1	26	28	11th Dist, LL 443 112 A.	W/D	X	61
Ellis		J. W.		M. Q. Duncan	10	31	30	5:00 PM	6	11	30	11	12	30	11th Dist, LL 443 112 A. 1/2 undivided interest	W/D	X	550

GRANTEE FILING DOCKET AND GENERAL INDEX TO REALTY DEEDS AND MORTGAGES — Echols County, Ga.

REG. U. S. PAT. OFFICE
County Indexes Since 1888
An Identifying Trade Mark

Locate Family Name by Front Index

COTT FAMILY NAME INDEX NO. 8 © 1949
 MADE BY THE COTT INDEX COMPANY, COLUMBUS, OHIO
 SOLD BY JIM CLYBURN, INC., TIFTON, GA.

(10)

GRANTEES FAMILY NAMES	GIVEN NAMES ABCDEFGHIJ	GIVEN NAMES KLMNOP	GIVEN NAMES QRSTUVWXYZ	GRANTORS	DATE OF FILING				DATE OF INSTRUMENT			DATE OF RECORD			LOCATION OF PROPERTY OR OTHER DESCRIPTION	KIND OF INST.	BOOK	PAGE
					Month	Day	Year	Hr. M.	Month	Day	Year	Month	Day	Year				
Evans		Jack		Joe Rewis, etal	2	2	76	4:35 PM	1	24	76	2	2	76	13th Dist, LL 141 12.7176 A.	w/D	15	231

GRANTEE FILING DOCKET AND GENERAL INDEX TO REALTY DEEDS AND MORTGAGES — Echols County, Ga.

REG. U. S. *Chas. McCall* County Indexes Since 1888
 PAT OFFICE An Identifying Trade Mark

Locate Family Name by Front Index

COTT FAMILY NAME INDEX NO. 6 © 1949
 MADE BY THE COTT INDEX COMPANY, COLUMBUS, OHIO
 SOLD BY JIM CLYBURN, INC., TIFTON, GA.

GRANTEES FAMILY NAMES	GIVEN NAMES ABCDEFGHIJ	GIVEN NAMES IJKLMNO	GIVEN NAMES PQRSTUVWXYZ	GRANTORS	DATE OF FILING				DATE OF INSTRUMENT			DATE OF RECORD			LOCATION OF PROPERTY OR OTHER DESCRIPTION	KIND OF INST.	BOOK	PAGE
					Month	Day	Year	Hr. M.	Month	Day	Year	Month	Day	Year				
Everett	G. C.			L. M. Henderson	6	7	45	4:00 PM	6	6	45	6	18	45	Town of Statenville, House & Lot on Highway 129, 170'x 165' Lot	W/D	A 2	197
Everette	G. C.			Ferman F. Staten	9	25	52	10:00 AM	9	25	52	9	25	52	16th Dist, LL 50 Town of Statenv- ville Block 5	W/D	A 4	71
Everette	G. C.			Nancy B. Westberry (Mrs.),etal	1	28	63	8:30 AM	12	24	62	1	29	63	16th Dist, LL 4. 1 A.	W/D	8	161
Everett	G. C.			Ferman F. Staten	3	13	64	1:10 PM	3	3	64	3	13	64	16th Dist, LL 50 Staten's Sub- division Lot 5	W/D	8	414
Everette	G. C.,etal			D. J. Deloach	5	8	64	11:50 AM	5	7	64	5	12	64	16th Dist, LL 43 North Town Add. to Statenville Lot 4-5-9 &10 Bl. P	W/D	8	446
Everette	Delores C.,etal			D. J. Deloach	5	8	64	11:50 AM	5	7	64	5	12	64	16th Dist, LL 43 North Town Add. to Statenville Lot 4-5-9 &10 Bl. P	W/D	8	446
Everett	G. C.,etal			D. J. Deloach	6	22	64	3:30 PM	6	18	64	6	24	64	16th Dist, LL 43 North Town Add. to Statenville Lot 4,5,9,10 Bl. P	W/D	8	458
Everett	Delores,etal			D. J. Deloach	6	22	64	3:30 PM	6	18	64	6	24	64	16th Dist, LL 43 North Town Add. to Statenville Lot 4,5,9,10 Bl. P	W/D	8	458
Everette	George C.			J. W. Pennington (Estate)(Mrs.)	9	11	67	9:00 AM	9	5	67	9	15	67	16th Dist, LL 50	EXE/D	9	545

GRANTEE FILING DOCKET AND GENERAL INDEX TO REALTY DEEDS AND MORTGAGES — Echols County, Ga.

REG. U. S. PAT. OFFICE *Chas. McCall* County Indexes Since 1888
An Identifying Trade Mark

👉 **Locate Family Name by Front Index**

COTT FAMILY NAME INDEX NO. 9 © 1949
MADE BY THE COTT INDEX COMPANY, COLUMBUS, OHIO
SOLD BY JIM CLYBURN, INC., TIFTON, GA.

(13)

GRANTEES FAMILY NAMES	GIVEN NAMES ABCDEFGHIJ	GIVEN NAMES KLMNO	GIVEN NAMES PQRSTUVWXYZ	GRANTORS	DATE OF FILING				DATE OF INSTRUMENT			DATE OF RECORD			LOCATION OF PROPERTY OR OTHER DESCRIPTION	KIND OF INST.	BOOK	PAGE
					Month	Day	Year	Hr. M.	Month	Day	Year	Month	Day	Year				
Echols County				John P. Prescott	8	14	32	2:00 PM	7	4	32	9	2	32	16th Dist, LL 50 Town of Staten - ville	W/D	Y	124
Echols County				Fred Carter	6	8	33	9:00 AM	6	7	33	6	8	33	Easement for Valdosta- Statenville Road	W/D	Y	207
Echols County				H. J. Carter (Mrs.)	6	8	33	9:00 AM	6	7	33	6	8	33	Easement for Valdosta- Statenville Road	W/d	Y	207
Echols County				Leslie Corbett	11	6	34	10:00 AM	10	5	34	11	9	34	16th Dist, LL 55,56 Road right-of-way	W/D	Y	401
Echols County				J. K. McNeal	5	27	35	10:00 AM	3	5	29	5	27	35	16th Dist, LL 50 2 A. Town of Statenville	W/D	Y	456
Echols County				J. H. Belote	8	28	36	3:00 PM	10	5	35	8	28	36	11th Dist, LL 476 15 A.	Tax/D	Y	545
Echols County				M. C. Carter	8	28	36	3:00 PM	11	5	35	8	28	36	11th Dist, LL 300 100 A.	Tax/D	Y	545
Echols County				B. E. Williams	8	28	36	3:00 PM	11	5	35	8	28	36	13th Dist, LL 393 10 A.	Tax/D	Y	546
Echols County				R. T. Waldrup, etal	8	28	36	3:00 PM	11	5	35	8	28	36	11th Dist, LL 476 2 A.	Tax/D	Y	547
Echols County				James Ewel Crosby	2	26	40	12:00 N	3	5	30	2	26	40	16th Dist, LL 50 Statenville Lots 2,3,4 Block A	W/D	Z	463
Echols County				Charles E. Stewart	7	15	42	6:00 PM	7		42	7	18	42	12th Dist, LL 65,78,80,138 right-of-way 35' wide	R/WD	A 1	97
Echols County				J. M. Henderson	12	31	42	12:00 N	12	31	42	3	26	43	13th Dist, LL 313 Land 40'Square Voting Place	W/B	A 1	189
Echols County				W. H. Spires (Mrs.), etal	5	19	43	3:00 PM	6	9	42	5	19	43	13th Dist, LL 419 5 1/2 A.	Tax/D	A 1	203
Echols County				C. H. Swearingen	5	29	43	2:00 PM	6	9	42	5	29	43	13th Dist, LL 419 5 1/2 A.	Tax/D	A 1	205
Echols County				State Highway Board of Georgia	2	2	44	12:00 N	1	25	44	2	3	44	Bill of Sale on Convict Camp	B/S	A 1	284
Echols County				Jesse E. Pafford (Mrs.)	4	30	51	10:00 AM	4	20	51	5	1	51	16th Dist, LL 50 1/2 A.	W/D	A 3	492

GRANTEE FILING DOCKET AND GENERAL INDEX TO REALTY DEEDS AND MORTGAGES — Echols County, Ga.

(13)

REG. U. S. PAT. OFFICE *Chas. McCall* County Indexes Since 1888 An Identifying Trade Mark

Locate Family Name by Front Index

COTT FAMILY NAME INDEX NO. 8 © 1949
MADE BY THE COTT INDEX COMPANY, COLUMBUS, OHIO
SOLD BY JIM CLYBURN, INC., TIFTON, GA.

GRANTEES FAMILY NAMES	GIVEN NAMES ABCDEFGHIJ	GIVEN NAMES IJKLMNOP	GIVEN NAMES PQRSTUVWXYZ	GRANTORS	DATE OF FILING				DATE OF INSTRUMENT			DATE OF RECORD			LOCATION OF PROPERTY OR OTHER DESCRIPTION	KIND OF INST.	BOOK	PAGE
					Month	Day	Year	Hr. M.	Month	Day	Year	Month	Day	Year				
Echols County				Gertrude Johnson	2	4	52	11:30 AM	2	4	52	2	4	52	Town of Haylow 2 Lots	W/D	A 4	20
Echols County				W. H. Herrin, Sr. (Estate)	10	28	53	9:00 AM	10	26	53	11	2	53	Project # PR1681-B	R/W D	A 4	391
Echols County				The Langdale Company	10	28	53	9:00 AM	8	3	53	11	2	53	11th Dist, LL 354,383,384 Project # PR1681-B	R/W D	A 4	392
Echols County				W. H. Herrin, Jr., etal	10	28	53	9:00 AM	10	26	53	11	2	53	11th Dist, LL 384 Project # PR1681-B	R/W D	A 4	393
Echols County				Aron Tomlinson	10	28	53	9:00 AM	8	10	53	11	2	53	Project # PR1681-B	R/W D	A 4	394
Echols County				West Phillips	10	28	53	9:00 AM	8	10	53	11	2	53	11th Dist, LL 400,429	R/W D	A 4	395
Echols County				Mattie Troy, etal	10	28	53	9:00 AM	8	17	53	11	2	53	Project # PR1681-B	R/W D	A 4	396
Echols County				W. J. Gilmore	10	28	53	9:00 AM	8	22	53	11	2	53	Project # PR1681-B	R/W D	A 4	397
Echols County				G. W. Daugharty (Estate)	10	28	53	9:00 AM	9	5	53	11	2	53	11th Dist, LL 429 Project # PR1681-B	R/W D	A 4	398
Echols County				L. S. Davis, etal	10	28	53	9:00 AM	10	26	53	11	2	53	11th Dist, LL 430,445 Project # PR1681-B	R/W D	A 4	399
Echols County				L. S. Davis	10	28	53	9:00 AM	8	12	53	11	2	53	11th Dist, LL 429 Project # PR1681-B	R/W D	A 4	400
Echols County				W. H. Herrin, Jr.	10	28	53	9:00 AM	10	26	53	11	2	53	11th Dist, LL 430 Project # PR1681-B	R/W D	A 4	401
Echols County				E. K. Deloach	10	28	53	9:00 AM	9	2	53	11	2	53	11th Dist, LL 430 Project # PR1681-B	R/W D	A 4	402
Echols County				Lula Touchton (Mrs.)	10	28	53	9:00 AM	9	1	53	11	2	53	11th Dist, LL 429 Project # PR1681-B	R/W D	A 4	403
Echols County				J. C. Sheppard	10	28	53	9:00 AM	8	10	53	11	2	53	11th Dist, LL 429 Project # PR1681-B	R/W D	A 4	404
Echols County				K. C. Wilkinson	10	28	53	9:00 AM	8	10	53	11	2	53	11th Dist, LL 429 Project # PR1681-B	R/W D	A 4	405

GRANTEE FILING DOCKET AND GENERAL INDEX TO REALTY DEEDS AND MORTGAGES — Echols County, Ga.

REG. U. S. PAT. OFFICE *Chas. McCall* County Indexes Since 1888 An Identifying Trade Mark

👉 **Locate Family Name by Front Index**

COTT FAMILY NAME INDEX NO. 6 © 1949
MADE BY THE COTT INDEX COMPANY, COLUMBUS, OHIO
SOLD BY JIM CLYBORN, INC., TIFTON, GA.

(13)

GRANTEES FAMILY NAMES	GIVEN NAMES ABCDEFGHIJ	GIVEN NAMES JKLMNO	GIVEN NAMES PQRSTUVWXYZ	GRANTORS	DATE OF FILING				DATE OF INSTRUMENT			DATE OF RECORD			LOCATION OF PROPERTY OR OTHER DESCRIPTION	KIND OF INST.	BOOK	PAGE
					Month	Day	Year	Hr. M.	Month	Day	Year	Month	Day	Year				
Echols County				Willis Henry Daugharty, etal	10	28	53	9:00 AM	8	8	53	11	2	53	11th Dist, LL 430 Project # PR1681-B	R/W D	A 4	406
Echols County				J. H. Howell (Estate)	10	28	53	9:00 AM	8	12	53	11	2	53	11th Dist, LL 445,446 Project # PR1691-B	R/W D	A 4	407
Echols County				John C. Roberts	10	28	53	9:00 AM	8	10	53	11	2	53	11th Dist, LL 475,476 Project # PR1681-B	R/W D	A 4	408
Echols County				H. Langdale	10	28	53	9:00 AM	8	3	53	11	2	53	11th Dist, LL 475,476,491 Project # PR1681-B	R/W D	A 4	409
Echols County				J. L. Rentz	11	10	53	9:00 AM	8	24	53	11	19	53	Project # PR1681-B	R/W D	A 4	410
Echols County				W. H. Herrin (Mrs.) (Estate)	11	10	53	9:00 AM				11	19	53	11th Dist, LL 429,430 Project # PR1681-B	R/W D	A 4	411
Echols County				W. H. Herrin (Mrs.) (Estate)	11	10	53	9:00 AM				11	19	53	11th Dist, LL 399,400 Project # PR1681-B	R/W D	A 4	412
Echols County				W. H. Herrin (Estate)	12	8	53	9:00 AM				12	15	53	11th Dist, LL 353 Project # PR1681-A	R/W D	A 4	388
Echols County				Roy Stewart (Mrs.)	5	13	54	8:00 AM	5	11	54	5	13	54	11th Dist, LL 430 Project PR1681-B	R/W D	A 4	498
Echols County				J. H. Howell (Estate)	8	16	54	8:00 AM	7	22	54	8	18	54	Project # PR1681-B	R/W D	A 4	539
Echols County				J. E. Wetherington, etal	8	23	54	8:00 AM	8	18	54	10	8	54	16th Dist, LL 50 0.8 A. Prine Street	W/D	5	20
Echols County				H. Langdale	8	25	54	8:00 AM	8	17	54	8	28	54	Project # S0568 (L)	R/W D	A 4	542
Echols County				Leon J. Smith, etal	9	20	55	8:00 AM	9	20	55	10	20	55	16th Dist, LL 99 1309 A.	Decree	5	224
Echols County				W. H. Herrin (Estate), etal	12	23	55	8:00 AM	11	2	55	12	30	55	Project # PR2093-B	R/W D	5	259
Echols County				L. S. Davis (Mrs.), etal	12	23	55	8:00 AM	11	2	55	12	30	55	Project # PR2093-B	R/W D	5	259
Echols County				Antioch Primitive Baptist Church (by Trustees)	1	25	56	8:00 AM	12	28	55	2	9	56	Project # 2093-B	R/W D	5	297

GRANTEE FILING DOCKET AND GENERAL INDEX TO REALTY DEEDS AND MORTGAGES — Echols County, Ga.

(13)

REG. U. S. PAT. OFFICE *Chambers* County Indexes Since 1888 An Identifying Trade Mark

👉 **Locate Family Name by Front Index**

COTT FAMILY NAME INDEX NO. 0 © 1949
MADE BY THE COTT INDEX COMPANY, COLUMBUS, OHIO
SOLD BY JIM CLYBURN, INC., TIFTON, GA.

GRANTEES FAMILY NAMES	GIVEN NAMES ABCDEFGHIJ	GIVEN NAMES KLMNO	GIVEN NAMES PQRSTUWXYZ	GRANTORS	DATE OF FILING				DATE OF INSTRUMENT			DATE OF RECORD			LOCATION OF PROPERTY OR OTHER DESCRIPTION	KIND OF INST.	BOOK	PAGE
					Month	Day	Year	Hr. M.	Month	Day	Year	Month	Day	Year				
Echols County				E. L. McGuire, etal	1	25	56	8:00 AM	12	28	55	2	9	56	Project # PR2093-B	R/W D	5	298
Echols County				Mitch Carter (Mrs.), etal	1	25	56	8:00 AM	1	10	56	2	9	56	Project # PR2093-B	R/W D	5	299
Echols County				Bryant W. Corbett	1	25	56	8:00 AM	12	6	55	2	9	56	Project # PR2093-B	R/W D	5	300
Echols County				Veda Corbett Smith	1	25	56	8:00 AM	11	3	55	2	9	56	Project # PR2093-B	R/W D	5	301
Echols County				Forest Carter	1	25	56	8:00 AM	11	3	55	2	9	56	Project # 2093-B	R/W D	5	302
Echols County				Country Johnston	1	25	56	8:00 AM	10	24	55	2	9	56	Project # 2093-B	R/W D	5	303
Echols County				Lamar Corbett	1	25	56	8:00 AM	11	3	55	2	9	56	Project # PR2093-B	R/W D	5	304
Echols County				Forest Carter	1	25	56	8:00 AM	11	3	55	2	9	56	Project # 2093-B	R/W D	5	305
Echols County				M. T. Carter (Estate), etal	1	25	56	8:00 AM	11	3	55	2	9	56	Project # 2093-B	R/W D	5	306
Echols County				The Langdale Company	8	26	57	9:00 AM	6	10	57	8	28	57	16th Dist, LL 177, 140, 149 Project # PR756	R/W D	6	313
Echols County				Country Johnston	10	14	57	9:00 AM	3	20	57	10	16	57	13th Dist, LL 536 Project # PR193	R/W D	6	344
Echols County				Joe Wetherington	10	14	57	9:00 AM	3	16	57	10	16	57	13th Dist, LL 501, 500, 463 Project # PR193	R/W D	6	345
Echols County				The Langdale Company	10	14	57	9:00 AM	3	8	57	10	16	57	13th Dist, LL 464 Project # PR193	R/W D	6	346
Echols County				Bethel Primitive Baptist Church	10	14	57	9:00 AM	3	16	57	10	16	57	13th Dist, LL 464 Project # PR193	R/W D	6	347
Echols County				Bethel Primitive Baptist Church	10	14	57	9:00 AM	3	16	57	10	16	57	Resolution to sell .009 Acres for road	R	6	348
Echols County				J. L. Wetherington	10	14	57	9:00 AM	3	16	57	10	17	57	13th Dist, LL 465 Project # PR193	R/W D	6	348

GRANTEE FILING DOCKET AND GENERAL INDEX TO REALTY DEEDS AND MORTGAGES — Echols County, Ga.

REG. U. S. PAT. OFFICE *Chas. McCall* County Indexes Since 1888
An Identifying Trade Mark

👉 **Locate Family Name by Front Index**

COTT FAMILY NAME INDEX NO. 9 © 1949
MADE BY THE COTT INDEX COMPANY, COLUMBUS, OHIO
SOLD BY JIM CLYBURN, INC., TIFTON, GA.

(13)

GRANTEES FAMILY NAMES	GIVEN NAMES ABCDEFGHIJ	GIVEN NAMES KLMNO	GIVEN NAMES PQRSTUVWXYZ	GRANTORS	DATE OF FILING				DATE OF INSTRUMENT			DATE OF RECORD			LOCATION OF PROPERTY OR OTHER DESCRIPTION	KIND OF INST.	BOOK	PAGE
					Month	Day	Year	Hr. M.	Month	Day	Year	Month	Day	Year				
Echols County				J. B. Leviton	10	14	57	9:00 AM	8	1	57	10	17	57	13th Dist, LL 423 Project # PR193	R/W D	6	349
Echols County				Superior Pine Product Co.	10	14	57	9:00 AM	5	27	57	10	17	57	13th Dist, LL 392 Project # PR193	R/W D	6	349
Echols County				J. L. Wetherington	10	14	57	9:00 AM	3	16	57	10	17	57	13th Dist, LL 393 Project # PR193	R/W D	6	350
Echols County				Superior Pine Product Co.	10	14	57	9:00 AM	5	27	57	10	17	57	13th Dist, LL 348 Project # PR193	R/W D	6	351
Echols County				The Citizens Bank of Hahira	11	8	57	9:00 AM	11	5	57	11	8	57	13th Dist, LL 460 3.827 A. LL 430 .882 A.	Corp Q/C/D	6	366
Echols County				Ida E. Williams (Mrs.)	11	11	57	9:00 AM	10	25	57	11	12	57	13th Dist, LL 535 Project # PR2774	R/W D	6	369
Echols County				W. E. English, etal	11	11	57	9:00 AM	11	1	57	11	12	57	13th Dist, LL 535 Project # PR2774	R/W D	6	370
Echols County				Jesse English	11	11	57	9:00 AM	10	25	57	11	12	57	13th Dist, LL 535 Project # 2774	R/W D	6	371
Echols County				Country Johnston	11	11	57	9:00 AM	3	20	57	11	12	57	13th Dist, LL 535 Project # PR2774	R/W D	6	372
Echols County				Walter Deloach	11	11	57	9:00 AM	8	14	57	11	12	57	13th Dist, LL 503,502 Project # PR2774	R/W D	6	373
Echols County				M. M. McDonald	11	11	57	9:00 AM	8	13	57	11	12	57	13th Dist, LL 460 Project # PR2774	R/W D	6	374
Echols County				J. E. Padgett (Mrs.) (Administratrix)	11	11	57	9:00 AM	9	23	57	11	12	57	13th Dist, LL 460 Project # PR2774	R/W D	6	375
Echols County				M. M. McDonald	11	11	57	9:00 AM	8	13	57	11	12	57	13th Dist, LL 430 Project # PR2774	R/W D	6	376
Echols County				Superior Pine Product Co.	11	11	57	9:00 AM	5	27	57	11	12	57	13th Dist, Project # PR2774	R/W D	6	377
Echols County				John Hancock Mutual Life Insurance Company	11	19	57	9:00 AM	10	23	57	11	20	57	13th Dist, LL 536 Project # PR193	Corp Q/C/D	6	378
Echols County				J. E. Blair, etal	9	21	60	4:00 PM	9	14	60	9	21	60	Project # PR3774	R/W D	7	299

GRANTEE FILING DOCKET AND GENERAL INDEX TO REALTY DEEDS AND MORTGAGES — Echols County, Ga.

(13)

REG. U. S. PAT. OFFICE *Chas. McCulloch* County Indexes Since 1888 An Identifying Trade Mark

Locate Family Name by Front Index

COTT FAMILY NAME INDEX NO. 0 © 1949
MADE BY THE COTT INDEX COMPANY, COLUMBUS, OHIO
SOLD BY JIM CLYBURN, INC., TIFTON, GA.

GRANTEES FAMILY NAMES	GIVEN NAMES ABCDEFGHIJ	GIVEN NAMES KLMNOP	GIVEN NAMES QRSTUVWXYZ	GRANTORS	DATE OF FILING				DATE OF INSTRUMENT			DATE OF RECORD			LOCATION OF PROPERTY OR OTHER DESCRIPTION	KIND OF INST.	BOOK	PAGE
					Month	Day	Year	Hr. M.	Month	Day	Year	Month	Day	Year				
Echols County				W. D. Clayton	9	21	60	4:00 PM	9	14	60	8	21	60	Project # PR3774	R/W D	7	299
Echols County				J. E. Culpepper	9	21	60	4:00 PM	8	19	60	9	22	60	Project # PR3774	R/W D	7	300
Echols County				I. F. Culpepper (Mrs.)	9	21	60	4:00 PM	9	10	60	9	22	60	Project # PR 3774	R/W D	7	301
Echols County				S. H. Register	9	21	60	4:00 PM	9	16	60	9	22	60	Project # PR3774	R/W D	7	302
Echols County				L. V. Culpepper, etal	9	21	60	4:00 PM	8	19	60	9	21	60	Project # PR3774	R/W D	7	303
Echols County				Zora Carter (Mrs.)	9	21	60	4:00 PM	9	9	60	9	22	60	Project # PR3774	R/W D	7	303
Echols County				Nonnie Padgett	9	21	60	4:00 PM	8	19	60	9	22	60	Project # PR3774	R/W D	7	304
Echols County				Wilma Padgett	9	21	60	4:00 PM	8	19	60	9	22	60	Project # PR3774	R/W D	7	305
Echols County				J. E. Blair, etal	9	21	60	4:00 PM	8	19	60	9	22	60	Project # PR3774	R/W D	7	305
Echols County				Lamar McLeod	9	21	60	4:00 PM	8	19	60	9	22	60	Project # PR3774	R/W D	7	306
Echols County				Carson W. Sowell	9	21	60	4:00 PM	8	29	60	9	22	60	Project # PR3774	R/W D	7	307
Echols County				W. H. Herrin (Mrs.)(Estate) (by Executors)	9	23	60	10:45 AM			60	9	23	60	Project # PR3774	R/W D	7	309
Echols County				Georgia Power Company	11	23	60	9:30 AM	11	9	60	11	23	60	16th Dist, LL 50 2.01 A.	W/D	7	333
Echols County				D. B. Daniels	7	3	61	8:45 AM	6	30	61	7	6	61	Drive-way to School	C/C/D	7	462
Echols County				G. D. DeLoach	7	3	61	10:45 AM	7	2	61	7	6	61	Drive-way to School	C/C/D	7	461

GRANTEE FILING DOCKET AND GENERAL INDEX TO REALTY DEEDS AND MORTGAGES — Echols County, Ga.

REG. U. S. PAT. OFFICE *ComCo* County Indexes Since 1888
An Identifying Trade Mark

Locate Family Name by Front Index

COTT FAMILY NAME INDEX NO. 6 © 1969
MADE BY THE COTT INDEX COMPANY, COLUMBUS, OHIO
SOLD BY JIM CLYBURN, INC., TIFTON, GA.

(13)

GRANTEES FAMILY NAMES	GIVEN NAMES ABCDEFGHIJ	GIVEN NAMES KLMNO	GIVEN NAMES PQRSTUVWXYZ	GRANTORS	DATE OF FILING				DATE OF INSTRUMENT			DATE OF RECORD			LOCATION OF PROPERTY OR OTHER DESCRIPTION	KIND OF INST.	BOOK	PAGE
					Month	Day	Year	Hr. M.	Month	Day	Year	Month	Day	Year				
Echols County				J. E. Blair, etal	7	3	61	8:45 AM	6	30	61	7	6	61	Right of way for Bethel Church Road	R/W D	7	462
Echols County				H. Langdale	7	3	61	10:45 AM			61	7	6	61	Right of way for Wayfare Church Road	R/W D	7	463
Echols County				H. Langdale	7	3	61	10:45 AM			61	7	6	61	Right of way for Macedonia Church Road	R/W D	7	463
Echols County				N. Allen	7	3	61	10:45 AM			61	7	6	61	Right of way for Macedonia Church Road	R/W D	7	464
Echols County				G. D. Deloach	7	3	61	10:45 AM	6	30	61	7	6	61	Right of way for Holiness Church of Christ Road	R/W D	7	464
Echols County				Ferman Staten	7	3	61	10:45 AM	6	30	61	7	6	61	Right of way for Holiness Church of Christ Road	R/W D	7	465
Echols County				Euel Culpepper, etal	11	6	61	9:15 AM	8	14	61	11	9	61	Project # PR 4204(2)	R/W D	7	521
Echols County				E. F. Blair, etal	11	6	61	9:15 AM	8	14	61	11	9	61	Project # PR 4204 (2)	R/W D	7	521
Echols County				Bethel Church of God	11	6	61	9:15 AM	8	16	61	11	9	61	Resolution to grant right of way	R	7	522
Echols County				Bethel Church of God	11	6	61	9:15 AM	8	16	61	11	9	61	Project # PR 4204 (2)	R/W D	7	522
Echols County				E. F. Blair, etal	11	6	61	9:15 AM	8	14	61	11	10	61	Project # PR 4204 (2)	R/W D	7	523
Echols County				Bryant Corbett	11	6	61	9:15 AM	8	14	61	11	15	61	Project # PR 4200	R/W D	7	524
Echols County				Wrights Chapel	11	6	61	9:15 AM	8	14	61	11	9	61	Project # PR 3774 (2)	R/W D	7	525
Echols County				I. F. Culpepper (Estate), etal	11	6	61	9:15 AM	8	14	61	11	15	61	Project # PR 3774 (2)	R/W D	7	525
Echols County				Walter Deloach	11	6	61	9:15 AM	8	14	61	11	15	61	Project # PR 4200	R/W D	7	528
Echols County				Sardis Baptist Church	11	6	61	9:15 AM	8	26	61	11	15	61	Project # PR 4200	R/W D	7	529

GRANTEE FILING DOCKET AND GENERAL INDEX TO REALTY DEEDS AND MORTGAGES — Echols County, Ga.

(13)

REG. U. S. PAT. OFFICE *Chester* County Indexes Since 1888 An Identifying Trade Mark

Locate Family Name by Front Index

COTT FAMILY NAME INDEX NO. 9 © 1949
MADE BY THE COTT INDEX COMPANY, COLUMBUS, OHIO
SOLD BY JIM CLYBURN, INC., TIFTON, GA.

GRANTEES FAMILY NAMES	GIVEN NAMES ABCDEFGHIJ	GIVEN NAMES KLMNO	GIVEN NAMES PQRSTUWXYZ	GRANTORS	DATE OF FILING				DATE OF INSTRUMENT			DATE OF RECORD			LOCATION OF PROPERTY OR OTHER DESCRIPTION	KIND OF INST.	BOOK	PAGE
					Month	Day	Year	Hr. M.	Month	Day	Year	Month	Day	Year				
Echols County				Everette Gray	11	6	61	9:15 AM	8	26	61	11	15	61	Project # PR 4200	R/W D	7	529
Echols County				Lacedonia Church	11	6	61	9:15 AM	9	4	61	11	15	61	Project # PR 4201 (2)	R/W D	7	530
Echols County				N. Allen	11	6	61	9:15 AM	9	8	61	11	15	61	Project # PR 4201 (2)	R/W D	7	531
Echols County				W. H. Allen (Mrs.)	11	6	61	9:15 AM	9	9	61	11	15	61	Project # PR 4201 (2)	R/W D	7	531
Echols County				H. Langdale	11	6	61	9:15 AM	9	8	61	11	15	61	Project # PR 4201 (2)	R/W D	7	532
Echols County				H. Langdale	11	6	61	9:15 AM	9	4	61	11	15	61	Project # PR 4202	R/W D	7	533
Echols County				Wayfare Church	11	6	61	9:15 AM	9	4	61	11	15	61	Project # PR 4202	R/W D	7	534
Echols County				James Perry Coggins, Jr.	7	2	62	9:05 AM	5	15	62	7	5	62	Project # PR 3774	R/W D	8	71
Echols County				Loyd A. Kinsey	7	2	62	9:05 AM	5	15	62	7	5	62	Project # PR 3774	R/W D	8	71
Echols County				A. B. Kinsey	7	2	62	9:05 AM	5	21	62	7	5	62	Project # PR 3774	R/W D	8	72
Echols County				Eva Mae Chitty (Mrs.)	7	2	62	9:05 AM	6	15	62	7	5	62	Project # PR 3774	R/W D	8	72
Echols County				Thelma Carter Culpepper, etal	7	2	62	9:05 AM	5	15	62	7	5	62	Project # PR 3774	R/W D	8	74
Echols County				Langdale Company	7	2	62	9:05 AM	5	16	62	7	5	62	Project # PR 3774	R/W D	8	74
Echols County				Charlie M. Culpepper	7	2	62	9:05 AM	5	26	62	7	5	62	Project # PR 3774	R/W D	8	75
Echols County				Country Johnson	7	2	62	9:05 AM	5	21	62	7	5	62	Project # PR 3774	R/W D	8	76
Echols County				Ida Peterson (Mrs.)	7	2	62	9:05 AM	5	21	62	7	5	62	Project # PR 3774	R/W D	8	76

GRANTEE FILING DOCKET AND GENERAL INDEX TO REALTY DEEDS AND MORTGAGES — Echols County, Ga.

REG. U. S. PAT. OFFICE *Cambridge* County Indexes Since 1888
An Identifying Trade Mark

👉 **Locate Family Name by Front Index**

COTT FAMILY NAME INDEX NO. 8 © 1949
MADE BY THE COTT INDEX COMPANY, COLUMBUS, OHIO
SOLD BY JIM CLYBURN, INC., TIFTON, GA.

(13)

GRANTEES FAMILY NAMES	GIVEN NAMES ABCDEFGHIJ	GIVEN NAMES KLMNO	GIVEN NAMES PQRSTUWXYZ	GRANTORS	DATE OF FILING				DATE OF INSTRUMENT			DATE OF RECORD			LOCATION OF PROPERTY OR OTHER DESCRIPTION	KIND OF INST.	BOOK	PAGE
					Month	Day	Year	Hr. M.	Month	Day	Year	Month	Day	Year				
Echols County				Ray Carter	7	2	62	9:05 AM	6	11	62	7	5	62	Project # PR 3774	R/W D	8	77
Echols County				W. R. Peterson	7	2	62	9:05 AM	5	15	62	7	5	62	Project # PR 3774	R/W D	8	78
Echols County				Antioch Baptist Church	7	2	62	9:05 AM	5	21	62	7	5	62	Project # PR 3774	R/W D	8	78
Echols County				Ferman F. Staten	7	2	62	10:30 AM	7	2	62	7	5	62	16th Dist, LL 50 8.5 A. Staten's Subdivision Lot 3	W/D	8	79
Echols County				Zora Carter (Mrs.)	7	5	62	9:05 AM	6	18	62	7	5	62	Project # PR 3774	R/W D	8	73
Echols County				D. B. Daniels, etal	12	31	62	1:45 PM	12	31	62	1	2	62	11th Dist, LL 486 1 A.	W/D	8	149
Echols County				D. B. Daniels	2	3	64	1:30 PM	2	3	64	2	18	64	11th Dist, LL 486 1.012 A.	W/D	8	102
Echols County				Joe Sandlin, Jr.	6	6	65	11:40 AM	2	11	65	6	8	65	Project # PR 5302	R/W D	9	59
Echols County				Everett Gray	6	6	65	11:40 AM	5	1	65	6	8	65	Project # PR5302	R/W D	9	60
Echols County				Frank Carter, etal	6	7	65	8:40 AM	3	2	65	6	8	65	Project # PR 5302	R/W D	9	64
Echols County				Mae Ritter (Mrs.)	6	7	65	11:40 AM	5	1	65	6	8	65	Project # PR 5302	R/W D	9	61
Echols County				S. A. Gray (Mrs.)	6	7	65	11:40 AM	3	1	65	6	8	65	Project # PR 5302	R/W D	9	62
Echols County				H. Langdale	6	7	65	11:40 AM	2	24	65	6	8	65	Project # PR 5302	R/W D	9	63
Echols County				J. C. Carter	6	7	65	11:40 AM	2	11	65	6	9	65	Project # PR 5302	R/W D	9	65
Echols County				R. J. Thornton	6	7	65	11:40 AM	2	11	65	6	9	65	Project # PR 5302	R/W D	9	66
Echols County				Leon Carter	6	7	65	11:40 AM	2	11	65	6	9	65	Project # PR 5302	R/W D	9	68

GRANTEE FILING DOCKET AND GENERAL INDEX TO REALTY DEEDS AND MORTGAGES — Echols County, Ga.

(13)

REG. U. S. PAT. OFFICE *Chambers* County Indexes Since 1888 An Identifying Trade Mark

Locate Family Name by Front Index

COTT FAMILY NAME INDEX NO. 9 © 1949
MADE BY THE COTT INDEX COMPANY, COLUMBUS, OHIO
SOLD BY JIM CLYBURN, INC., TIFTON, GA.

GRANTEES FAMILY NAMES	GIVEN NAMES ABCDEFGHIJ	GIVEN NAMES KLMNO	GIVEN NAMES PQRSTUWXYZ	GRANTORS	DATE OF FILING				DATE OF INSTRUMENT			DATE OF RECORD			LOCATION OF PROPERTY OR OTHER DESCRIPTION	KIND OF INST.	BOOK	PAGE
					Month	Day	Year	Hr. M.	Month	Day	Year	Month	Day	Year				
Echols County				H. J. Ritter (Mrs.)	6	7	65	11:40 AM	3	2	65	6	9	65	Project # PR 5302	R/W D	9	69
Echols County				Oscar Carter	6	7	65	11:40 AM	3	1	65	6	9	65	Project # PR 5302	R/W D	9	70
Echols County				Mary C. Carter (Mrs.)	6	7	65	11:40 AM	3	2	65	6	9	65	Project # PR 5302	R/W D	9	71
Echols County				Jesse Lightsey	6	7	65	11:40 AM	3	1	65	6	9	65	Project # PR 5302	R/W D	9	72
Echols County				The Langdale Company	6	7	65	11:40 AM	2	24	65	6	9	65	Project # PR 5302	R/W D	9	73
Echols County				Fred Carter	6	7	65	11:40 AM	2	11	65	6	9	65	Project # PR 5302	R/W D	9	74
Echols County				Bryant Corbett	6	7	65	11:45 AM	2	18	65	6	7	65	Project # PR 5302	R/W D	9	55
Echols County				Clyde C. Hiers	6	7	65	11:45 AM	2	11	65	6	7	65	Project # PR 5302	R/W D	9	56
Echols County				Joe Sandlin, Jr. (Mrs.)	6	7	65	11:45 AM	6	4	65	6	7	65	Project # PR 5302	R/W D	9	57
Echols County				Oswald Corbett (Mrs.)	6	7	65	11:45 AM	2	11	65	6	7	65	Project # PR 5302	R/W D	9	57
Echols County				Idoma Thornton	6	7	65	11:45 AM	2	11	65	6	9	65	Project # PR 5302	R/W D	9	67
Echols County				Harley Langdale	6	16	65	9:20 AM	6	14	65	6	18	65	Project # PR 4204	R/W D	9	79
Echols County				A. C. R. Herring	6	16	65	9:20 AM	5	25	65	6	18	65	Project # PR 4204	R/W D	9	80
Echols County				Edgar Herring	6	16	65	9:20 AM	5	25	65	6	18	65	Project # PR 4204	R/W D	9	81
Echols County				Lamar McLeod	6	16	65	9:20 AM	5	25	65	6	18	65	Project # PR 4204	R/W D	9	82
Echols County				J. W. Rogers	6	16	65	9:20 AM	5	25	65	6	18	65	Project # PR 4204	R/W D	9	83

GRANTEE FILING DOCKET AND GENERAL INDEX TO REALTY DEEDS AND MORTGAGES — Echols County, Ga.

REG. U. S. PAT. OFFICE *Camlett* County Indexes Since 1888 An Identifying Trade Mark

👉 **Locate Family Name by Front Index**

COTT FAMILY NAME INDEX NO. 9 © 1949
MADE BY THE COTT INDEX COMPANY, COLUMBUS, OHIO
SOLD BY JIM CLYBURN, INC., TIFTON, GA.

(13)

GRANTEES FAMILY NAMES	GIVEN NAMES ABCDEFGHIJ	GIVEN NAMES KLMNO	GIVEN NAMES PQRSTUWXYZ	GRANTORS	DATE OF FILING				DATE OF INSTRUMENT			DATE OF RECORD			LOCATION OF PROPERTY OR OTHER DESCRIPTION	KIND OF INST.	BOOK	PAGE
					Month	Day	Year	Hr. M.	Month	Day	Year	Month	Day	Year				
Echols County				L. C. Cromer	7	14	67	10:50 AM	4	27	67	7	17	67	Project # PR 4204	R/W D	9	473
Echols County				Harland Butler	7	14	67	10:50 AM	4	27	67	7	17	67	Project # PR 4204	R/W D	9	474
Echols County				J. L. Butler	7	14	67	10:50 AM	4	27	67	7	17	67	Project # PR 4204	R/W D	9	475
Echols County				Harland Butler	7	14	67	10:50 AM	4	27	67	7	17	67	Project # PR 4204	R/W D	9	476
Echols County				G. W. Turner	7	14	67	10:50 AM	4	26	67	7	17	67	Project # PR 4204	R/W D	9	477
Echols County				A. C. R. Herring	7	14	67	10:50 AM	4	26	67	7	17	67	Project # PR 4204	R/W D	9	478
Echols County				Harley Langdale	7	14	67	10:50 AM	4	7	67	7	17	67	Project # PR 4204	R/W D	9	479
Echols County				Lamar McLeod	7	18	67	9:00 AM	7	18	67	7	18	67	Project # PR 4204	R/W D	9	480
Echols County				J. W. Rogers	7	18	67	9:00 AM	7	18	67	7	18	67	Project # PR 4204	R/W D	9	481
Echols County				The Langdale Company	11	11	68	10:15 AM	11	1	68	11	11	68	Project # PR 107	R/W D	10	179
Echols County				Joe Rewis	12	2	68	9:30 AM	12	2	68	12	2	68	Project # PR 107	R/W D	10	180
Echols County				Georgia Power Company	12	4	68	8:30 AM	11	20	68	12	4	68	16th Dist, LL 50	Q/C/D	10	187
Echols County				Superior Pine Products Co.	7	15	69	9:10 AM	4	20	69	7	15	69	Project # PR 107	R/W D	10	301
Echols County				Seaboard Coast Line Railroad Company, etal	7	15	69	9:10 AM	6	2	69	7	16	69	Right of way for Highway	R/W D	10	303
Echols County				D. B. Daniels, etal	3	6	70	1:10 PM	9	3	69	3	18	70	16th Dist, LL 43 Project # PR 2710	R/W D	10	431
Echols County				D. B. Daniels, etal	3	6	70	1:10 PM	9	3	69	3	18	70	16th Dist, LL 43 Project # PR 2710	R/W D	10	432

GRANTEE FILING DOCKET AND GENERAL INDEX TO REALTY DEEDS AND MORTGAGES — Echols County, Ga.

(13)

REG. U. S. PAT. OFFICE *Chas. McClellan* County Indexes Since 1888 An Identifying Trade Mark

👉 **Locate Family Name by Front Index**

COTT FAMILY NAME INDEX NO. 6 © 1949
MADE BY THE COTT INDEX COMPANY, COLUMBUS, OHIO
SOLD BY JIM CLYBURN, INC., LITTON, GA.

GRANTEES FAMILY NAMES	GIVEN NAMES ABCDEFGHIJ	GIVEN NAMES KLMNOP	GIVEN NAMES QRSTUVWXYZ	GRANTORS	DATE OF FILING				DATE OF INSTRUMENT			DATE OF RECORD			LOCATION OF PROPERTY OR OTHER DESCRIPTION	KIND OF INST.	BOOK	PAGE
					Month	Day	Year	Hr. M.	Month	Day	Year	Month	Day	Year				
Echols County				D. B. Daniels, etal	3	6	70	1:10 PM	9	3	69	3	18	70	16th Dist, LL 88 Project # PR 2710	R/W D	10	433
Echols County				D. B. Daniels, etal	3	6	70	1:10 PM	9	3	69	3	18	70	16th Dist, LL 88 Project # PR 2710	R/W D	10	434
Echols County				John Deloach (Mrs.), etal	3	6	70	1:10 PM	9	9	69	3	18	70	16th Dist, LL 50 Project # PR 2710	R/W D	10	435
Echols County				Ferman Henderson (Mrs.), etal	3	6	70	1:10 PM	9	15	69	3	18	70	16th Dist, LL 50 Project # PR 2710	R/W D	10	436
Echols County				Herbert L. Henderson	3	6	70	1:10 PM	9	15	69	3	18	70	Project # PR 2710	R/W D	10	437
Echols County				W. M. Smith, etal	3	6	70	1:10 PM	9	16	69	3	18	70	Project # PR 2710	R/W D	10	438
Echols County				Walter Rewis, etal	3	6	70	1:10 PM	11	3	69	3	18	70	Project # PR 2710	R/W D	10	439
Echols County				M. M. McDonald, etal	3	6	70	1:10 PM	9	8	69	3	18	70	Project # PR 2710	R/W D	10	440
Echols County				D. B. Daniels, etal	3	6	70	1:10 PM	9	4	69	3	18	70	Project # PR 2710	R/W D	10	441
Echols County				Alton Treadaway, etal	3	6	70	1:10 PM	9	23	69	3	19	70	Project # PR 2710	R/W D	10	442
Echols County				Willie R. Collier	3	6	70	1:10 PM	11	3	69	3	19	70	Project # PR 2710	R/W D	10	443
Echols County				Wiggins Carter	3	6	70	1:10 PM	9	6	69	3	20	70	Project # PR 2710	R/W D	10	446
Echols County				Miami James	3	6	70	1:10 PM	9	6	69	3	20	70	Project # PR 2710	R/W D	10	447
Echols County				Lillie Mae Thompson, etal	3	6	70	1:10 PM	9	5	69	3	20	70	Project # PR 2710	R/W D	10	448
Echols County				S. Leroy Price	3	6	70	1:10 PM	9	5	69	3	20	70	Project # PR 2710	R/W D	10	449
Echols County				Georgia Power Company	3	6	70	1:10 PM	8	29	69	3	20	70	16th Dist, LL 50 44/12 K V Substation	Q/C/D	10	450

GRANTEE FILING DOCKET AND GENERAL INDEX TO REALTY DEEDS AND MORTGAGES — Echols County, Ga.

REG. U. S. PAT. OFFICE *Chambers* County Indexes Since 1888 An Identifying Trade Mark

👉 **Locate Family Name by Front Index**

COTT FAMILY NAME INDEX NO. 0 © 1949
MADE BY THE COTT INDEX COMPANY, COLUMBUS, OHIO
SOLD BY JIM CLYBURN, INC., TIFTON, GA.

(13)

GRANTEES FAMILY NAMES	GIVEN NAMES ABCDEFGHIJ	GIVEN NAMES KLMNO	GIVEN NAMES PQRSTUWXYZ	GRANTORS	DATE OF FILING				DATE OF INSTRUMENT			DATE OF RECORD			LOCATION OF PROPERTY OR OTHER DESCRIPTION	KIND OF INST.	BOOK	PAGE
					Month	Day	Year	Hr. M.	Month	Day	Year	Month	Day	Year				
Echols County				Kenneth F. Daugharty	3	23	70	9:00 AM	9	8	69	3	24	70	Project # PR 2710	R/W D	10	456
Echols County				Thomas E. Powell, etal	3	23	70	9:00 AM	9	9	69	3	25	70	Project # PR 2710	R/W D	10	457
Echols County				Cecil Jarrard	3	23	70	9:00 AM	9	23	69	3	25	70	Project # PR 2710	R/W D	10	458
Echols County				Bobby H. Westberry, etal	3	23	70	9:00 AM	9	23	69	3	25	70	Project # PR 2710	R/W D	10	459
Echols County				J. R. Chitty	3	23	70	9:00 AM	9	22	69	3	25	70	Project # PR 2710	R/W D	10	460
Echols County				Oscar Carter	4	9	70	11:10 AM	4	8	70	4	13	70	Project # PR 7007-B	R/W D	10	461
Echols County				J. C. Carter	4	9	70	11:10 AM	4	8	70	4	13	70	Project # PR 7007-B	R/W D	10	462
Echols County				Susie R. Howell, etal	4	20	70	10:00 AM	4	9	70	4	21	70	Project # PR 107	R/W D	10	468
Echols County				Louis T. Raulerson	4	29	70	8:40 AM	4	28	70	4	29	70	Project # PR 107	R/W D	10	474
Echols County				Bennie G. Bennett	4	29	70	8:40 AM	4	28	70	4	29	70	Project # PR 107	R/W D	10	475
Echols County				S. W. Raulerson	4	29	70	8:40 AM	4	28	70	4	29	70	Project # PR 107	R/W D	10	476
Echols County				Noah Bennett, Jr.	4	30	70	12:30 PM	4	28	70	5	1	70	Project # PR 107	R/W D	10	477
Echols County				D. B. Daniels, etal	7	1	70	9:30 AM	9	3	68	7	1	70	Project # PR 2710	R/W D	10	518
Echols County				Joe Rewis	9	30	70	10:00 AM	8	4	70	10	1	70	LL 79 1.5 A.	Soil Ease	11	8
Echols County				Sherman W. Raulerson	9	30	70	10:00 AM	8	4	70	10	1	70	LL 70 1 A.	Soil Ease	11	8
Echols County				Bennie G. Bennett	9	30	70	10:00 AM	8	4	70	10	2	70	LL 70 .75 A.	Ease	11	9

GRANTEE FILING DOCKET AND GENERAL INDEX TO REALTY DEEDS AND MORTGAGES — Echols County, Ga.

(13)

REG. U. S. PAT. OFFICE *Chas. McCall* County Indexes Since 1888 An Identifying Trade Mark

👉 **Locate Family Name by Front Index**

COTT FAMILY NAME INDEX NO. 9 © 1949
MADE BY THE COTT INDEX COMPANY, COLUMBUS, OHIO
SOLD BY JIM CLYBURN, INC., TIFTON, GA.

GRANTEES FAMILY NAMES	GIVEN NAMES ABCDEFGHIJ	GIVEN NAMES KLMNO	GIVEN NAMES PQRSTUWXYZ	GRANTORS	DATE OF FILING				DATE OF INSTRUMENT			DATE OF RECORD			LOCATION OF PROPERTY OR OTHER DESCRIPTION	KIND OF INST.	BOOK	PAGE
					Month	Day	Year	Hr. M.	Month	Day	Year	Month	Day	Year				
Echols County				Louis T. Raulerdon	9	30	70	10:00 AM	8	4	70	10	3	70	LL 70 .75 A.	Soil Ease	11	9
Echols County				Superior Pine Products Co.	10	5	70	9:00 AM	8	11	70	10	7	70	Project # PR 107	R/W D	11	25
Echols County				Superior Pine Products Co.	10	5	70	9:00 AM	8	11	70	10	7	70	Project # PR 107	R/W D	11	27
Echols County				The Langdale Company	10	6	70	8:45 AM	7	23	70	10	7	70	Project # PR 107	R/W D	11	28
Echols County				Georgia Baptist Foundation, Inc.	10	21	70	8:30 AM	9	12	69	10	21	70	Project # PR 107	R/W D	11	39
Echols County				Georgia Baptist Foundation, Inc.	10	30	70	8:30 AM	8	3	70	11	3	70	Right of way for drainage ditches	Ease	11	49
Echols County				Superior Pine Products Co.	6	19	73	9:00 AM	4	3	73	6	19	73	Project # PR 7882-A	R/W D	13	193
Echols County, etal				St. Regis Paper Company	6	19	73	9:00 AM	2	13	73	6	19	73	Subordination Project # PR 7882-A	Sub	13	194
Echols County				Echols County Board of Education	10	13	77	2:55 PM	10	4	77	10	13	77	16th Dist, LL 50 6 A. Refer to Book A-4 Page 65,66	W/D	16	538
Echols County				S. H. Register	3	1	79	2:45 PM	4	6	79	5	1	79	Project # PR 4200 (1)	R/W D	18	266
Echols County				Eldried Eugene Carter	4	20	79	2:45 PM	3	23	78	4	20	79	Project # PR 4200 (1)	R/W D	18	221
Echols County				Homer Jackson Carter	4	20	79	2:47 PM	3	18	78	4	20	79	Project # PR 4200 (1)	R/W D	18	222
Echols County				Lamar Cecil Carter	4	20	79	2:48 PM			78	4	20	79	Project # PR 4200 (1)	R/W D	18	223
Echols County				Willa Dean Clayton Howell, etal	4	20	79	2:50 PM	6	16	78	4	20	79	Project # PR 4200 (1)	R/W D	18	224
Echols County				Louise Clayton Connell	4	20	79	2:51 PM	7	3	78	4	20	79	Project # PR 4200 (1)	R/W D	18	225
Echols County				Louise Clayton Connell	4	20	79	2:52 PM	7	3	78	4	20	79	Construction Easement	Ease	18	226

GRANTEE FILING DOCKET AND GENERAL INDEX TO REALTY DEEDS AND MORTGAGES — Echols County, Ga.

REG. U. S. PAT. OFFICE *Cott* County Indexes Since 1888 An Identifying Trade Mark

 **Locate Family Name by Front Index**

COTT FAMILY NAME INDEX NO. 8 © 1949
MADE BY THE COTT INDEX COMPANY, COLUMBUS, OHIO
SOLD BY JIM CLYBURN, INC., TIFTON, GA.

(13)

GRANTEES FAMILY NAMES	GIVEN NAMES ABCDEFGHIJ	GIVEN NAMES KLMNO	GIVEN NAMES PQRSTUWXYZ	GRANTORS	DATE OF FILING				DATE OF INSTRUMENT			DATE OF RECORD			LOCATION OF PROPERTY OR OTHER DESCRIPTION	KIND OF INST.	BOOK	PAGE
					Month	Day	Year	Hr. M.	Month	Day	Year	Month	Day	Year				
Echols County				Virgil Lavoughn Wheeler	4	20	79	2:54 PM	3	13	78	4	20	79	Project # PR 4200 (1)	R/W D	18	227
Echols County				Virgil Wheeler	4	20	79	2:55 PM	3	13	78	4	20	79	Construction Easement	Ease	18	228
Echols County				Lewis E. Corbett, etal	4	20	79	2:57 PM			78	4	20	79	Project # PR 4200 (1)	R/W D	18	229
Echols County				Norman M. Hughes	4	20	79	2:58 PM	1	16	78	4	20	79	Project # PR 4200 (1)	R/W D	18	230
Echols County				J. L. Corbett	4	20	79	3:00 PM	1	16	78	4	20	79	Project # PR 4200 (1)	R/W D	18	231
Echols County				Nora Carter Stone	4	20	79	3:02 PM	5	19	78	4	20	79	Project # PR 4200 (1)	R/W D	18	233
Echols County				E. L. Corbett (Mrs.)	4	20	79	3:03 PM	5	15	78	4	20	79	Project # PR 4200 (1)	R/W D	18	234
Echols County				Bryant W. Corbett	4	20	79	3:04 PM	6	9	78	4	20	79	Project # PR 4200 (1)	R/W D	18	235
Echols County				Oveda Smith	4	20	79	3:05 PM	3	9	78	4	20	79	Project # PR 4200 (1)	R/W D	18	236
Echols County				Felton L. Coggins	4	20	79	3:06 PM	3	2	78	4	20	79	Project # PR 4200 (1)	R/W D	18	237
Echols County				J. L. Corbett	4	20	79	3:07 PM	2	23	78	4	20	79	Project # PR 4200 (1)	R/W D	18	238
Echols County				Willie May Jacobs (Mrs.)	4	20	79	3:10 PM	5	16	78	4	20	79	Project # PR 4200 (1)	R/W D	18	232
Echols County				Brooks E. Culpepper	5	1	79	2:35 PM	4	29	79	5	1	79	Project # PR 4200 (1)	R/W D	18	264
Echols County				Mary Lou Register Carter	5	1	79	2:40 PM	4	6	79	5	1	79	Project # PR 4200 (1)	R/W D	18	265
Echols County				W. R. Henderson, etal	5	1	79	2:47 PM	4	6	79	5	1	79	Project # PR 4200 (1)	R/W D	18	267
Echols County				Luverne Culpepper Wheeler	5	1	79	2:50 PM	4	28	79	5	1	79	Project # PR 4200 (1)	R/W D	18	268

GRANTEE FILING DOCKET AND GENERAL INDEX TO REALTY DEEDS AND MORTGAGES — Echols County, Ga.

(13)

REG. U. S. PAT. OFFICE *Chas. McCall* County Indexes Since 1888 An Identifying Trade Mark

Locate Family Name by Front Index

COTT FAMILY NAME INDEX NO. 6 © 1949
MADE BY THE COTT INDEX COMPANY, COLUMBUS, OHIO
SOLD BY JIM CLYBURN, INC., TIFTON, GA.

GRANTEES FAMILY NAMES	GIVEN NAMES ABCDEFGHIJ	GIVEN NAMES KLMNO	GIVEN NAMES PQRSTUVWXYZ	GRANTORS	DATE OF FILING				DATE OF INSTRUMENT			DATE OF RECORD			LOCATION OF PROPERTY OR OTHER DESCRIPTION	KIND OF INST.	BOOK	PAGE
					Month	Day	Year	Hr. M.	Month	Day	Year	Month	Day	Year				
Echols County				Nell C. Hughes, etal	5	1	79	2:55 PM	4	28	79	5	1	79	Project # PR 4200 (1)	R/W D	18	269
Echols County				Superior Pine Products Co., etal	9	20	79	3:10 PM				9	20	79	Project #. PR 7882-A & BRZLBO65 (3)	R/W D	18	448
Echols County				Lamar Corbett	10	5	79	2:30 PM	9	26	79	10	5	79	Temporary Construction Easement	R/W Ease	18	460
Echols County				Brooks E. Culpepper	1	15	80	2:40 PM	1	15	80	1	15	80	Project # LPR 83-2 (101) (PR 4200)	R/W Ease	18	607
Echols County				Ferman Staten	7	2	80	10:35 AM	7	1	79	7	2	80	16th Dist, LL 50	Q/C/D	19	66
Echols County				Carter Wiggins	8	27	80	3:10 PM	1	2	80	8	27	80	Project # PRN 8530-2 (101)	R/W D	19	170
Echols County				Dave Troy, Jr.	8	27	80	3:30 PM	3	27	80	8	27	80	Project # PR 8530-2 (101)	R/W D	19	171
Echols County				Tommie Lee Thomas	8	27	80	3:35 PM	1	2	80	8	27	80	Project # PR 8530-2 (101)	R/W D	19	172
Echols County				D. B. Daniels, etal	8	27	80	3:40 PM	12	18	78	8	27	80	Project # PR 8530-2 (101)	R/W D	19	173
Echols County				Sam Rice (Mrs.)	8	27	80	3:50 PM	12	18	78	8	27	80	Project # PR 8530-2 (101)	R/W D	19	174
Echols County				Miami James	8	27	80	3:55 PM	1	2	80	8	27	80	Project # PR 8530-2 (101)	R/W D	19	175
Echols County				Laverne Thompson, etal	8	27	80	4:00 PM	12	18	78	8	27	80	Project # PR 8530-2 (101)	R/W D	19	176
Echols County				J. E. Wetherington (Mrs.)	8	27	80	4:05 PM	12	18	78	8	27	80	Project # PR 8530-2 (101)	R/W D	19	177
Echols County				Leon Johnson	8	27	80	4:10 PM	12	18	78	8	27	80	Project # PR 8530-2 (101)	R/W D	19	178
Echols County				Miami James, etal	8	27	80	4:15 PM	12	18	78	8	27	80	Project # PR 8530-2 (101)	R/W D	19	179
Echols County				Horace Brown	8	27	80	4:20 PM	12	22	78	8	27	80	Project # PR 8530-2 (101)	R/W D	19	180

GRANTEE FILING DOCKET AND GENERAL INDEX TO REALTY DEEDS AND MORTGAGES — Echols County, Ga.

REG. U. S. PAT. OFFICE *Chas. McCall* County Indexes Since 1888 An Identifying Trade Mark

 **Locate Family Name by Front Index**

COTT FAMILY NAME INDEX NO. 9 © 1949
MADE BY THE COTT INDEX COMPANY, COLUMBUS, OHIO
SOLD BY JIM CLYBURN, INC., TIFTON, GA.

(13)

GRANTEES FAMILY NAMES	GIVEN NAMES ABCDEFGHIJ	GIVEN NAMES IJKLMNO	GIVEN NAMES PQRSTUVWXYZ	GRANTORS	DATE OF FILING				DATE OF INSTRUMENT			DATE OF RECORD			LOCATION OF PROPERTY OR OTHER DESCRIPTION	KIND OF INST.	BOOK	PAGE
					Month	Day	Year	Hr. M.	Month	Day	Year	Month	Day	Year				
Echols County				John Henry Lett	8	27	80	4:25 PM	12	20	78	8	27	80	Project # PR 8530-2 (101)	R/W D	19	181
Echols County				John Lett	8	27	80	4:30 PM	1	2	76	8	27	80	Project # PR 8530-2 (101)	R/W D	19	182
Echols County				D. B. Daniels, etal	8	27	80	4:35 PM	12	18	78	8	27	80	Project # PR 8530-2 (101)	R/W D	19	183
Echols County				Eddie Hayward Joyce	9	4	80	10:55 AM	3	2	79	9	4	80	Project # PR 8530-2 (101)	R/W D	19	191
Echols County				James Colbert	9	4	80	11:05 AM	3	14	80	9	4	80	Project # PR 8530-2 (101)	R/W D	19	192
Echols County				Elizabeth Williams	9	4	80	11:10 AM	4	21	80	9	4	80	Project # PR 8530-2 (101)	R/W D	19	193
Echols County				Sudie Bert Bennett	9	4	80	11:15 AM	11	9	79	9	4	80	Project # PR 8530-2 (101)	R/W D	19	194
Echols County				Eddie Hayward Joyce	9	4	80	11:20 AM	3	2	79	9	4	80	Project # PR 8530-2 (101)	R/W D	19	195
Echols County				Betty L. Dorminey	9	4	80	11:25 AM				9	4	80	Project # PR 8530-2 (101)	R/W D	19	196
Echols County				James Colbert	9	4	80	11:35 AM	12	22	78	9	4	80	Project # PR 8530-2 (101)	R/W D	19	197
Echols County				Waneta M. Stevens	9	4	80	11:40 AM	3	14	80	9	4	80	Project # PR 8530-2 (101)	R/W D	19	198
Echols County				Grace Curry Green	9	4	80	11:45 AM	1	2	79	9	4	80	Project # PR 8530-2 (101)	R/W D	19	199
Echols County				Ronnie Colbert	9	4	80	11:50 AM	12	18	79	9	4	80	Project # PR 8530-2 (101)	R/W D	19	200
Echols County				Burnell McGhee	9	4	80	11:55 AM	12	20	78	9	4	80	Project # PR 8530-2 (101)	R/W D	19	201
Echols County				Bertha Joyce	9	10	80	9:20 AM	3	14	80	9	10	80	Project # PR 8530-2 (101)	R/W D	19	211
Echols County				True Church of Jesus Christ	9	10	80	9:25 AM	3	5	79	9	10	80	Project # PR 8530-2 (101)	R/W D	19	212

GRANTEE FILING DOCKET AND GENERAL INDEX TO REALTY DEEDS AND MORTGAGES — Echols County, Ga.

REG. U. S. PAT. OFFICE *Chas. McCall* County Indexes Since 1888 An Identifying Trade Mark

 **Locate Family Name by Front Index**


COTT FAMILY NAME INDEX NO. 8 © 1969
MADE BY THE COTT INDEX COMPANY, COLUMBUS, OHIO
SOLD BY JIM CLYBURN, INC., TIFTON, GA.

(14)

	GRANTEES FAMILY NAMES	GIVEN NAMES ABCDEFGHIJ	GIVEN NAMES KLMNO	GIVEN NAMES PQRSTUWXYZ	GRANTORS	DATE OF FILING				DATE OF INSTRUMENT			DATE OF RECORD			LOCATION OF PROPERTY OR OTHER DESCRIPTION	KIND OF INST.	BOOK	PAGE
						Month	Day	Year	Hr. M.	Month	Day	Year	Month	Day	Year				
	Echols County Board of Education				J. J. Sharpe	11	4	31	3:00 PM	8	6	31	11	20	31	Dist. 16, LL 50	W/D	Y	51
	Echols County Board of Education				Mrs. C. M. Boyd	11	4	31	3:00 PM	4	6	31	11	20	31	12th Dist., LL 77 Town of Haylow	W/D	Y	52
	Echols County Board of Education				J. G. Prine	7	3	33	9:00 AM	6	21	33	7	5	33	16th Dist., LL 50, 2 A	W/D	Y	213
	Echols County Board of Education				J. H. Corbett, etal								7	11	33	16th Dist., LL 50, 1 1/4 A	W/D	Y	218
	Echols County Board of Education				J. J. Sharpe	8	7	33	2:00 PM	7	3	33	8	7	33	16th Dist., LL 50, 3/4 A	W/D	Y	222
	Echols County Board of Education				D. H. Register	10	5	36	3:50 PM	4	6	36	10	7	36	13th Dist., LL 464, 2 A	W/D	Y	555
	Echols County Board of Education				J. J. Sharpe	6	17	38	7:00 PM	6	11	38	6	18	38	16th Dist., 1/9 A	W/D	Z	270
	Echols County Board of Education				D. B. Daniels, etal	12	3	47	3:00 PM	11	3	47	12	18	47	16th Dist., LL 50, 3 A	W/D	A3	21
	Echols County Board of Education				Ferman F. Staten	9	23	52	10:00 AM	8	27	52	9	23	52	16th Dist., LL 50, 11 A Plat	Plat	A4	65
	Echols County Board of Education				Ferman F. Staten	9	23	52	10:00 AM	8	27	52	9	23	52	16th Dist., LL 50, 11 A 16th Dist., LL 50, 1.14 A	W/D	A4	66
	Echols County Board of Education				G. D. Deloach	9	23	52	10:00 AM	8	20	52	9	23	52	16th Dist., LL 50, 3.46A Plat	Plat	A4	67
	Echols County Board of Education				G. D. Deloach	9	23	52	10:00 AM	9	1	52	9	23	52	16th Dist., LL 50, 3.46 A	W/D	A4	68
	Echols County Board of Education				D. W. Herndon	12	4	52	10:00 AM	12	1	52	12	4	52	16th Dist., LL 43 & 50, 15A	W/D	A4	92
Board	Echols County Board of Education				D. W. Herndon	5	6	58	2:30 PM	5	1	58	5	6	58	16th Dist., LL 43 & 50, 15 A Correction of Deed	W/D	6	461
	Echols County Board of Education				Georgia Education Authority	12	15	69	8:50 AM	8	26	69	12	17	69	Property recorded in Bk A4 page 416	Q/C/D	10	395
	Echols County Board of Education				Georgia Education Authority	12	15	69	8:50 AM	8	26	69	12	17	69	Property recorded in Bk A4 page 417	Q/C/D	10	395

GRANTEE FILING DOCKET AND GENERAL INDEX TO REALTY DEEDS AND MORTGAGES — Echols County, Ga.

() REG. U. S. PAT. OFFICE *Chas. McCall* County Indexes Since 1888 An Identifying Trade Mark

 **Locate Family Name by Front Index**

COTT FAMILY NAME INDEX NO. 8 © 1949
MADE BY THE COTT INDEX COMPANY, COLUMBUS, OHIO
SOLD BY JIM CLYBURN, INC., TIFTON, GA.

GRANTEES FAMILY NAMES	GIVEN NAMES ABCDEFGHIJ	GIVEN NAMES KLMNO	GIVEN NAMES PQRSTUWXYZ	GRANTORS	DATE OF FILING				DATE OF INSTRUMENT			DATE OF RECORD			LOCATION OF PROPERTY OR OTHER DESCRIPTION	KIND OF INST.	BOOK	PAGE
					Month	Day	Year	Hr. M.	Month	Day	Year	Month	Day	Year				
Echols County Board of Education (by Agent				Echols County Board of Education	5	8	74	8:50 AM	4	26	74	5	8	74	16th Dist., LL 50	W/D	13	685
Echols County Board of Education				Echols County Board of Education (by Agent)	5	8	74	8:50 AM	4	30	74	5	8	74	16th Dist., LL 50	W/D	13	687
Echols County Board of Education				Echols Community Center Inc	3	4	75	11:00 AM	2	28	75	3	4	75	16th Dist., LL 50, 6 A	Corp G/C/D	14	272

GRANTEE FILING DOCKET AND GENERAL INDEX TO REALTY DEEDS AND MORTGAGES — Echols County, Ga.

REG. U. S. *Cott* County Indexes Since 1888
PAT. OFFICE An Identifying Trade Mark

👉 **Locate Family Name by Front Index**

COTT FAMILY NAME INDEX NO. 9 © 1949
MADE BY THE COTT INDEX COMPANY, COLUMBUS, OHIO
SOLD BY JIM CLYBURN, INC., TIFTON, GA.

(16)

GRANTEES FAMILY NAMES	GIVEN NAMES ABCDEFGHIH	GIVEN NAMES IJKLMNO	GIVEN NAMES PQRSTUWXYZ	GRANTORS	DATE OF FILING				DATE OF INSTRUMENT			DATE OF RECORD			LOCATION OF PROPERTY OR OTHER DESCRIPTION	KIND OF INST.	BOOK	PAGE
					Month	Day	Year	Hr. M.	Month	Day	Year	Month	Day	Year				
Echols County Board of Commissioners				M. H. Corbett					11	6	28	12	12	28	16th Dist., LL 83 Sheriff's Tax Deed	W/D	X	173
Echols County Board of Commissioners				B. C.	2	7	35	10:00 AM	2	7	35	2	7	35	16th Dist., LL 50, 1/8 A	W/D	Y	419
Echols County Board of Commissioners				W. H. Herrin	2	24	37	2:30 PM	2	24	37	2	25	37	16th Dist, Eight of way Deed, Strip 15 ft. wide parallel Highway 11	W/D	Z	5
Echols County Board of Commissioners				B. F. Rentz					3	23	37	3	24	37	11th Dist, 1 A.	W/D	Z	24
Echols County Board of Commissioners				G. W. Daugharty	4	21	37	9:00 AM	4	20	37	4	22	37	11th Dist, Town of Howell Part of Lot 1	W/D	Z	36
Echols County Board of Commissioners				Edna Belote	3	1	38	9:00 AM	2	14	38	3	1	38	LL 476 Town of Mayday 20'x20' Plot	W/D	Z	220
Echols County Board of Commissioners				Y. F. Allen	9	2	38	2:00 PM	8	27	38	9	2	38	12th Dist, LL 77 Town of Haylow Lot 5 Block 84	W/D	Z	286
Echols County Board of Commissioners				I. R. Roberts, etal					9	19	38	10	4	38	14th Dist, 28' right of way east of Ga. Rt. 11	R/W D	Z	291
Echols County Board of Commissioners				James E. Culpepper	4	1	40	3:30 PM	4	1	40	4	2	40	16th Dist, .052 A. Voting Precinct	W/D	Z	468
Echols County Board of Commissioners				James E. Culpepper	4	25	40	10:00 AM	4	23	40	4	25	40	16th Dist, LL 100 .082 A. Voting Precinct	W/D	Z	469
Echols County Board of Commissioners				Echols County Board of Commissioners	11	14	40	3:00 PM	11	13	40	11	15	40	2.25 A. Flat showing public road from Fruitland to J. H. Raulerson's	Plat	Z	513
Echols County Board of Commissioners				G. D. Deloach, etal	10	5	42	5:00 PM	10	5	42	10	6	42	16th Dist, LL 50 Town of Staten- ville Lot 2 Block B	L	A 1	108
Echols County Board of Commissioners				State Highway Board of Georgia	10	13	75	9:20 AM	3	24	75	10	13	75	Relocation of Highway right of way .50 miles East of Statenville	Order	14	696
Echols County Board of Commissioners				T. F. Henderson	11	6	78	1:45 PM	10	31	78	11	6	78	Town of Statenville Lot 1,4 Block A	W/D	17	795
Echols County Board of Commissioners				Wayfare Church	4	17	80	1:20 PM	4	5	80	4	17	80	For Paved Road	W/D	18	697

GRANTEE FILING DOCKET AND GENERAL INDEX TO REALTY DEEDS AND MORTGAGES — Echols County, Ga.

REG. U. S. *Chas. McCall* County Indexes Since 1888
 PAT. OFFICE An Identifying Trade Mark

Locate Family Name by Front Index

COTT FAMILY NAME INDEX NO. 9 © 1949
 MADE BY THE COTT INDEX COMPANY, COLUMBUS, OHIO
 SOLD BY JIM CLYBURN, INC., TIFTON, GA.

(17)

GRANTEES FAMILY NAMES	GIVEN NAMES ABCDEFGHIJ	GIVEN NAMES IJKLMNOP	GIVEN NAMES PQRSTUVWXYZ	GRANTORS	DATE OF FILING				DATE OF INSTRUMENT			DATE OF RECORD			LOCATION OF PROPERTY OR OTHER DESCRIPTION	KIND OF INST.	BOOK	PAGE
					Month	Day	Year	Hr. M.	Month	Day	Year	Month	Day	Year				
Echols County Development Authority				Slater Brinson	9	4	68	11:50 AM	9	4	68	9	17	68	16th Dist, LL 50,51 4 A.	W/D	10	131
Echols County Development Authority				Georgia Power Company	9	25	68	10:45 AM	9	19	68	10	9	68	16th Dist, LL 50 Right of way for Road	R/W D	10	150
Echols County Development Authority				First State Bank	11	9	70	10:00 AM	11	6	70	11	9	70	16th Dist, LL 51 4 A.	Corp Q/C/D	11	53
Echols County Development Authority				S. & S., Inc.	11	9	70	10:00 AM	11	6	70	11	10	70	16th Dist, LL 51 4 A.	L/D	11	54
Echols County Development Authority				Dover Sportswear, Inc.	9	29	76	9:00 AM	9	17	76	9	29	76	16th Dist, LL 50,51 4 A.	Q/C/D	15	587
Echols County Development Authority				S. & S., Inc.	9	29	76	9:00 AM	9	17	76	9	29	76	16th Dist, LL 50,51 4 A.	Q/C/D	15	589

GRANTEE FILING DOCKET AND GENERAL INDEX TO REALTY DEEDS AND MORTGAGES — Echols County, Ga.

REG. U. S. PAT. OFFICE *Chambers* County Indexes Since 1889 An Identifying Trade Mark

👉 **Locate Family Name by Front Index**

COTT FAMILY NAME INDEX NO. 9 © 1949
MADE BY THE COTT INDEX COMPANY, COLUMBUS, OHIO
SOLD BY JIM CLYBURN, INC., TIFTON, GA.

(20)

GRANTEES FAMILY NAMES	GIVEN NAMES ABCDEFGHIJ	GIVEN NAMES KLMNO	GIVEN NAMES PQRSTUWXYZ	GRANTORS	DATE OF FILING				DATE OF INSTRUMENT			DATE OF RECORD			LOCATION OF PROPERTY OR OTHER DESCRIPTION	KIND OF INST.	BOOK	PAGE
					Month	Day	Year	Hr. M.	Month	Day	Year	Month	Day	Year				
Empire Banking Company				Daniel J. Deloach	3	16	46	10:00 AM	3	8	46	4	10	46	12th Dist, LL 64 20 A. Town of Fruitland Lots 1-3 32.33 A.	M/D	A 2	430
Empire Banking Company				J. W. Herrin	2	26	48	12:00 N	2	25	48	2	28	48	11th Dist, LL 524 40 A.	M/D	A 3	57
Empire Banking Company				J. B. Carter	3	8	48	12:00 N	3	6	48	3	15	48	11th Dist, LL 524 20 A.	M/D	A 3	61
Empire Banking Company				J. W. Herrin	8	23	48	12:00 N	8	18	48	8	24	48	11th Dist, LL 524 40 A.	M/D	A 3	103
Empire Banking Company				J. B. Carter	9	27	48	10:00 AM	9	25	48	9	29	48	11th Dist, LL 524 20 A.	M/D	A 3	111
Empire Banking Company				D. J. Deloach	7	5	49	10:00 AM	7	1	49	7	7	49	LL64,65 106 A.	M/D	A 3	293
Empire Banking Company				J. B. Carter					10	7	49	10	11	49	11th Dist, LL 524 20 A.	M/D	A 3	315
Empire Banking Company				J. B. Carter	1	4	52	10:00 AM	11	13	51	1	8	52	11th Dist, LL 524 20 A. Home Place of J. B. Carter	M/D	A 4	10
Empire Banking Company				J. B. Carter	12	15	52	10:00 AM	12	12	52	12	19	52	11th Dist, LL 524 20 A.	M/D	A 4	97
Empire Banking Company				J. W. Herrin	1	26	54	9:00 AM	1	23	54	2	17	54	11th Dist, LL 528 40 A.	M/D	A 4	456
Empire Banking Company				J. B. Carter	2	10	54	9:00 AM	2	6	54	2	17	54	11th Dist, LL 524 40 A.	M/D	A 4	458
Empire Banking Company				J. W. Herrin	11	10	54	8:00 AM	11	6	54	12	14	54	11th Dist, LL 524 40 A.	M/D	5	81
Empire Banking Company				J. B. Carter	2	28	55	8:00 AM	2	26	55	3	3	55	11th Dist, LL 524 20 A.	M/D	5	143
Empire Banking Company				J. B. Carter	10	17	55	8:00 AM	10	15	55	11	1	55	11th Dist, LL 524 20 A.	M/D	5	230
Empire Banking Company				Joe Rewis	1	13	61	8:30 AM	1	9	61	1	13	61	13th Dist, LL 82,141 224.8 A.	S/D	7	354
empire Banking Company				T. W. Dukes, etal	1	28	63	2:20 PM	1	25	63	1	29	63	16th Dist, LL 43 North Town Add. to Statenville Lot 2 Block T	S/D	8	161

GRANTEE FILING DOCKET AND GENERAL INDEX TO REALTY DEEDS AND MORTGAGES — Echols County, Ga.

REG. U. S. PAT. OFFICE
 County Indexes Since 1888
Chambers An Identifying Trade Mark

Locate Family Name by Front Index

COTT FAMILY NAME INDEX NO. 8 © 1949
 MADE BY THE COTT INDEX COMPANY, COLUMBUS, OHIO
 SOLD BY JIM CLEVEN, INC., TITUSVILLE, FLA.

GRANTEES FAMILY NAMES	GIVEN NAMES ABCDEFH	GIVEN NAMES IJKLMNO	GIVEN NAMES PQRSTUWXYZ	GRANTORS				DATE OF FILING		DATE OF INSTRUMENT		DATE OF RECORD		LOCATION OF PROPERTY OR OTHER DESCRIPTION	KIND OF INST.	BOOK	PAGE		
				Month	Day	Year	Hr.	M.	Month	Day	Year	Month	Day					Year	
Empire Banking Company	Empire Banking Company	Empire Banking Company	Empire Banking Company	Joe Rewis	7	3	69	9:10	AM	7	2	69	7	9	69	13th Dist., LL 82, 171 224.8 A.	S/D	10	297
Empire Banking Company	Empire Banking Company	Empire Banking Company	Empire Banking Company	Robert Wetherington	8	25	69	8:40	AM	8	19	69	8	25	69	13th Dist., LL 535 80 A., etal	S/D	10	334
Empire Banking Company	Empire Banking Company	Empire Banking Company	Empire Banking Company	Walter Rewis	5	11	70	8:30	AM	5	8	70	5	12	70	16th Dist., LL 50	S/D	10	481
Empire Banking Company	Empire Banking Company	Empire Banking Company	Empire Banking Company	Joe Rewis	7	29	74	8:45	AM	7	12	74	7	9	74	13th Dist., LL 82, 171 224.8 A.	S/D	14	66
Empire Banking Company	Empire Banking Company	Empire Banking Company	Empire Banking Company	Bell Bennett (Mrs.)	3	21	75	8:45	AM	3	20	75	3	21	75	16th Dist., LL 50 Town of State- ville Lots 1, 2, 3, 4 Block P	S/D	17	280
Empire Banking Company	Empire Banking Company	Empire Banking Company	Empire Banking Company	Glenn Rewis, etal	10	18	76	12:00	N	10	9	76	10	18	76	13th Dist., LL 79 2 A.	S/D	15	646
Empire Banking Company	Empire Banking Company	Empire Banking Company	Empire Banking Company	Holloway Griffiths	12	7	76	8:45	AM	12	6	76	7	12	76	12th Dist., LL 81 Town of Fruit- land Lot 45, 22 23 Bl. 146, 148	S/D	16	5
Empire Banking Company	Empire Banking Company	Empire Banking Company	Empire Banking Company	James F. Gribbs	3	8	77	2:45	PM	3	7	77	3	8	77	12th Dist., LL 81 Fruitland Colony Subdivision, etal	D/S/D	16	181
Empire Banking Company	Empire Banking Company	Empire Banking Company	Empire Banking Company	Holloway Griffiths	5	17	77	2:30	PM	5	14	77	5	17	77	12th Dist., LL 81 Town of Fruit- land Lot 1, 2 Block 149	S/D	16	321
Empire Banking Company	Empire Banking Company	Empire Banking Company	Empire Banking Company	Walter Rewis, etal	2	16	78	3:45	PM	2	10	78	2	16	78	16th Dist., LL 50 3.4 A.	D/S/D	17	163
Empire Banking Company	Empire Banking Company	Empire Banking Company	Empire Banking Company	James F. Gribbs	3	17	80	1:30	PM	3	14	80	3	17	80	12th Dist., LL 81 Fruitland Colony Sub. Lot 45 Bl. 45 Lot 22, 23 Bl. 148	D/S/D	18	659
Empire Banking Company	Empire Banking Company	Empire Banking Company	Empire Banking Company	Clyde Henderson (Mrs.) (Willie Mae)	6	25	80	9:50	AM	6	24	80	6	25	80	13th Dist., LL 356	S/D	19	61

Read Carefully These Instructions and Suggestions to Clerks and Others Using

COTT FAMILY NAME INDEXES

THE SUB INDEX

1. Write names on the Sub-Index plain and in as bold a hand as possible. Don't make n like u. Don't try to subdivide names on Sub-Index further than is arranged by the scheme here laid out. That is, if Baker is the first name for the column, *Bae to Bak*, write *Baker* on the first dark ruled line followed by *Baer* if it should happen to be the second name of that group, on the second dark ruled line, and so on.

2. A name is written but once on the Sub-Index (except as noted in the next paragraph), no matter how many times the same name is repeated on the Main Index. Following the name is a column in which is written the page of the Main Index, where all entries of this name are to be placed.

3. Names similar in sound but spelled differently should be grouped together on the Main Index, and each variety of spelling noted on the Sub-Index, under its proper sub-divisions. Thus:

Bair-Bare-Baer	Lowry-Lowry
Bear-Baehr	Lourie, etc.
Shafer-Schafer	Snyder-Snider
Sheffer-Shaefter	Schneider-Schnider
Read-Reed-Reid	Keyser-Keiser-Kizer
Kline-Klein	Pearson-Piereson

4. Names like *Schneider* and *Snyder* should appear in Sub-Index under *Sc* and also *Sn*; *Pearson* and *Piereson* under *Pe* and *Pi*, etc. However, no notice of more than one style of spelling a name need be taken—and that the way it is spelled on the record—until it is spelled differently in a subsequent entry.

5. Odd names falling to the same Sub-Index column may be grouped together on the Main Index. For example, the names *Debler*, *Dedman*, *Debroski* and *Deator* being odd, and likely to be infrequent and all belonging to the same Sub-Index column, could be given the same page on the Main Index, and write in the column in red ink, "For names not listed here, see page....."

6. Sub-Indexes can be renewed and rewritten at very little expense and it is so planned that this can be done in after years if they become defaced and worn.

This Index in loose leaf form is continuous and expansive. When the Binder becomes filled to its capacity, get another Binder and carry one or more letters into the new Binder. Continue doing this when necessary until you have a Binder for each sub-division or unit. It is thus designed to be a Continuous Index for a long period of years.

THE MAIN INDEX

7. Family Names appear together on the Main Index, the Sub-Index being a guide to the page on which such Family Names will be found.

8. If there are three or more columns on the page of the Main Index for given names, write the given name or names in the column in which the initial letter of first given name appears at head of column. By careful writing two given names can occupy the same line, one above the other, so that six given names, if two properly fall to each column can be entered on one line. When more than two fall to a column make a complete new line for each two thus remaining.

9. In paging the Main Index, each sub-division or unit indicated by the extension tab begins with page 1. On the back of that sheet is page 2, followed by pages 3, 4, 5, 6, etc. When more sheets are needed add them continuing the paging in regular order.

10. Add a sheet immediately following a group requiring additional space, giving it the same page as the page continued. Preferably with red ink letter number these pages thus: 2a, 2b, 2c, 2d; 4a, 4b, 4c, etc.

11. Don't try to arrange Family Name Groups in any particular order on the Main Index, except to have "A" names separated from the "B's" and so on. Austin can go on pg. 1, Armstrong p. 3, Abbott p. 5, Allen p. 7, or on any right hand oddly numbered page. If any order is attempted it should be to put the largest groups in front, but this is only a matter of convenience. After several years, when time has demonstrated that a name is not likely to fill both pages of a sheet, the left hand or evenly numbered pages may be used for a Name Group. After a still longer period and a name has only one or two entries on a page a new name may be given on the lower half of the same page.

If any point is not clear to you when beginning the Index or continuing its use, always feel free to write the manufacturer, who will cheerfully reply to any questions regarding the proper working of the system.

Chas. M. Cott
Registered U. S. Patent Office

An Identifying
Trade Mark

THIS SUB-INDEX IS AN INDEX TO THE GENERAL INDEX OF WHICH IT IS A PART

The pages of the General Index devoted to this Initial Letter follows immediately after this Sub-Index. Figures opposite the name indicate the page where entries are made.

EXTENSION TABS or the book itself represent the first unit of subdivision and refer to Surname Initials.

MARGINAL CUTS represent the second unit of subdivision, and are usually the Second Letter of Surname, or Guide Letters.

THE BLOCKS or COLUMNS on the Sub-Index, still further subdivide Names, according to the designations printed thereon.

The General Index can be ruled in any manner required, and is adapted for the indexing of all kinds of records, and for any number of names from 10,000 up to 1,000,000 or more.

COTT INDEXING SYSTEMS FOR PUBLIC RECORDS AND COMMERCIAL USE

Patented by C. M. Cott and Patents Pending

THE COTT INDEX COMPANY

INDEX BOOKS AND INDEX SYSTEMS INSTALLED
FOR STATE, COUNTY AND MUNICIPAL RECORDS

Loose Leaf Indexes and Loose Leaf Records

COLUMBUS, OHIO, U. S. A.

THE COTT INDEX CO. Index Specialists Since 1888 COLUMBUS, OHIO

U. S. Copyright No. 103632

Corporations and Firms	Page	Corporations and Firms	Page
F. B. Davis & Company	21		
Farmers Home Administration	22		
Farmers & Merchants Bank	23		
Federal Employees Credit Union	24		
Federal Shell Homes, Inc.	25		
Federal Farm Mortgage Corporation	26		
Federal National Mortgage Association	27		
Federal Land Bank of Columbia	28		
Federal Land Bank Association of Tilton	29		
W. L. Fender & Son	30		
First Discount Corporation	31		
First Federal Savings & Loan Association	32		
First National Bank of Atlanta	33		
First National Bank of Habersham	34		
First National Bank of Valdosta	35		
First National Bank of Bartlesville, Okla.	36		
First National Bank of Longview, Texas	37		
First Rediscount Corporation	38		
First State Bank	39		
First State Bank & Trust Company	39		
Florida National Bank of Jacksonville	40		
Florida Power Company	41		
Florida Pulp & Paper Company	42		
Flynn - Harris Ballard Company	43		
Fort Worth National Bank	44		
Fortland Naval Store Company	45		
Fulton National Bank of Atlanta	46		
F. M. White & Son	47		

GRANTEE FILING DOCKET AND GENERAL INDEX TO REALTY DEEDS AND MORTGAGES — Echols County, Ga.

REG. U. S. PAT. OFFICE *McCott* County Indexes Since 1888 An Identifying Trade Mark

👉 **Locate Family Name by Front Index**

COTT FAMILY NAME INDEX NO. 8 © 1949
MADE BY THE COTT INDEX COMPANY, COLUMBUS, OHIO
SOLD BY JIM CLYBURN, INC., TIFTON, GA.

GRANTEES FAMILY NAMES	GIVEN NAMES ABCDEFGHIJ	GIVEN NAMES KLMNO	GIVEN NAMES PQRSTUVWXYZ	GRANTORS	DATE OF FILING				DATE OF INSTRUMENT			DATE OF RECORD			LOCATION OF PROPERTY OR OTHER DESCRIPTION	KIND OF INST.	BOOK	PAGE
					Month	Day	Year	Hr. M.	Month	Day	Year	Month	Day	Year				
					Fender	Clifford,etal			D. B. Daniels, etal	3	7	72	4:30 PM	3				
Fender	Dorothy W.,etal			D. B. Daniels, etal	3	7	72	4:30 PM	3	7	72	3	7	72	Daniels & Herndon Estates Subdivision Lot 23	W/D	11	419
Fender	Alton G.			Dewer Construction Company, Inc.	11	10	72	5:05 PM	11	10	72	11	10	72	16th Dist, LL 43 Daniels & Herndon Estate Lot 26 Block B	Corp/D	12	145
Fender	Calvin L.,etal			Alton N. Treadaway, etal	6	7	77	9:20 AM	6	3	77	6	7	77	North Town Addition to Statenville Lot 4 Block R	W/D	16	368
Fender		Marleen,etal		Alton N. Treadaway, etal	6	7	77	9:20 AM	6	3	77	6	7	77	North Town Addition to Statenville Lot 4 Block R	W/D	16	368

GRANTEE FILING DOCKET AND GENERAL INDEX TO REALTY DEEDS AND MORTGAGES — Echols County, Ga.

REG. U. S. PAT. OFFICE *Chas. McCall* County Indexes Since 1888
An Identifying Trade Mark

👉 **Locate Family Name by Front Index**

COTT FAMILY NAME INDEX NO. 8 © 1949
MADE BY THE COTT INDEX COMPANY, COLUMBUS, OHIO
SOLD BY JIM CLYBURN, INC., TIFTON, GA.

(7)

GRANTEES FAMILY NAMES	GIVEN NAMES ABCDEFGHIJ	GIVEN NAMES KLMNO	GIVEN NAMES PQRSTUWXYZ	GRANTORS	DATE OF FILING				DATE OF INSTRUMENT			DATE OF RECORD			LOCATION OF PROPERTY OR OTHER DESCRIPTION	KIND OF INST.	BOOK	PAGE	
					Month	Day	Year	Hr. M.	Month	Day	Year	Month	Day	Year					
Fine		Jesse,etal		Sol Bronstein, etal						11	7	44	1	25	45	16th Dist, LL 191,192 240 A. 1/2 or 1/4/ undivided interest	Min/D	A 2	29
Fine		Oscar,etal		Sol Bronstein, etal						11	7	44	1	25	45	16th Dist, LL 191,192 240 A. 1/2 or 1/4 undivided interest	Min/D	A 2	29
Fine		Jesse,etal		Sol Bronstein, etal						9	15	44	1	25	45	16th Dist, LL 191,192 240 A. 1/2 rights	AGR O/G/L	A 2	30
Fine		Oscar,etal		Sol Bronstein, etal						9	15	44	1	25	45	16th Dist, LL 191,192 240 A. 1/2 rights	AGR O/G/L	A 2	30
Fine		Jesse,etal		Sol Bronstein, etal	11	15	44	11:00 AM		11	7	44	2	8	45	16th Dist, LL 191,192 240 A. 1/2 or 1/4 undivided interest	Min/D	A 2	39
Fine		Oscar,etal		Sol Bronstein, etal	11	15	44	11:00 AM		11	7	44	2	8	45	16th Dist, LL 191,192 240 A. 1/2 or 1/4 undivided interest	Min/D	A 2	39
Fine		Jesse,etal		Sol Bronstein, etal	11	15	44	11:00 AM		9	15	44	12	12	44	16th Dist, LL 191,192 240 A.	AGR O/G/L	A 2	40
Fine		Oscar,etal		Sol Bronstein, etal	11	15	44	11:00 AM		9	15	44	12	12	44	16th Dist, LL 191,192 240 A.	AGR O/G/L	A 2	40

GRANTEE FILING DOCKET AND GENERAL INDEX TO REALTY DEEDS AND MORTGAGES — Echols County, Ga.

REG. U. S. PAT. OFFICE *Chas. M. Cotts* County Indexes Since 1888
An Identifying Trade Mark

 **Locate Family Name by Front Index**


COTT FAMILY NAME INDEX NO. 6 © 1949
MADE BY THE COTT INDEX COMPANY, COLUMBUS, OHIO
SOLD BY JIM CLYBURN, INC., TIFTON, GA.

(10)

GRANTEES FAMILY NAMES	GIVEN NAMES ABCDEFGH	GIVEN NAMES IJKLMNO	GIVEN NAMES PQRSTUVWXYZ	GRANTORS	DATE OF FILING				DATE OF INSTRUMENT			DATE OF RECORD			LOCATION OF PROPERTY OR OTHER DESCRIPTION	KIND OF INST.	BOOK	PAGE
					Month	Day	Year	Hr. M.	Month	Day	Year	Month	Day	Year				
Flynt	Frances			Fred Mobley, etal	9	5	34	10:00 AM	9	5	27	9	5	34	12th Dist, LL 77 1/4 A. Town of Haylow	W/D	Y	386

GRANTEE FILING DOCKET AND GENERAL INDEX TO REALTY DEEDS AND MORTGAGES — Echols County, Ga.

REG. U. S. PAT. OFFICE *Chas. McCall* County Indexes Since 1888
An Identifying Trade Mark

 **Locate Family Name by Front Index**

COTT FAMILY NAME INDEX NO. 8 © 1969
MADE BY THE COTT INDEX COMPANY, COLUMBUS, OHIO
SOLD BY JIM CLYBURN, INC., TIFTON, GA.

(11)

GRANTEES FAMILY NAMES	GIVEN NAMES ABCDEFGHIJ	GIVEN NAMES KLMNO	GIVEN NAMES PQRSTUWXYZ	GRANTORS	DATE OF FILING				DATE OF INSTRUMENT			DATE OF RECORD			LOCATION OF PROPERTY OR OTHER DESCRIPTION	KIND OF INST.	BOOK	PAGE	
					Month	Day	Year	Hr. M.	Month	Day	Year	Month	Day	Year					
Folsom	Arthur H.			Ferman F. Staten	1	24	80	2:15 PM	1	14	80	1	24	80	16th Dist, LL 49 ville Lot 21,29	1 A. Staten-	W/D	18	609

GRANTEE FILING DOCKET AND GENERAL INDEX TO REALTY DEEDS AND MORTGAGES — Echols County, Ga.

REG. U. S. PAT. OFFICE *Chambers* County Indexes Since 1888
An Identifying Trade Mark

Locate Family Name by Front Index


COTT FAMILY NAME INDEX NO. 9 © 1949
MADE BY THE COTT INDEX COMPANY, COLUMBUS, OHIO
SOLD BY JIM CLYBURN, INC., TIFTON, GA.

(12)

GRANTEES FAMILY NAMES	GIVEN NAMES ABCDEFGHIJ	GIVEN NAMES KLMNO	GIVEN NAMES PQRSTUVWXYZ	GRANTORS	DATE OF FILING				DATE OF INSTRUMENT			DATE OF RECORD			LOCATION OF PROPERTY OR OTHER DESCRIPTION	KIND OF INST.	BOOK	PAGE
					Month	Day	Year	Hr. M.	Month	Day	Year	Month	Day	Year				
Ford	E. P.			Sam Staten	12	15	32	4:00 PM	12	15	32	12	19	32	16th Dist, LL 134,135	T/L	Y	149
Ford	E. P.			A. Deloach, Sr.	12	16	32	1:00 PM	12	16	32	12	19	32	16th Dist, LL 186 75 A.	T/L	Y	150
Ford	E. P.			J. R. Morgan	12	17	32	9:00 AM	12	16	32	12	19	32	16th Dist, LL 186,187 20 A. LL 229 20 A.	T/L	Y	151
Ford	E.P.			W. M. Webb, etal	1	4	33	2:00 PM	4	14	32	1	5	33	13th Dist, 390 A. Lots 1-2	T/L	Y	164
Ford	E. P.			J. M. Hunter, etal	3	1	33	2:00 PM	12	14	32	3	3	33	16th Dist, LL 186,187 425 A.	T/L	Y	191
Ford		J. W.,etal		J. L. Butler	12	18	72	11:02 AM	12	18	72	12	18	72	16th Dist, LL 193 1 A.	W/D	12	205
Ford		Mae,etal		J. L. Butler	12	18	72	11:02 AM	12	18	72	12	18	72	16th Dist, LL 193 1 A.	W/D	12	205
Ford		J. W.,etal		J. L. Butler	3	17	75	8:50 AM	3	7	75	3	17	75	16th Dist, LL 193 1 A.	WD/Cor	14	276
Ford		Mae,etal		J. L. Butler	3	17	75	8:50 AM	3	7	75	3	17	75	16th Dist, LL193 1 A.	WD/Cor	14	276
Ford		Johnnie W.,etal		Jim Walter Homes, Inc.	4	2	75	8:40 AM	3	28	75	4	2	75	Security Deed from Grantee	CANC	14	290
Ford		Mae G.,etal		Jim Walter Homes, Inc.	4	2	75	8:40 AM	3	28	75	4	2	75	Security Deed from Grantee	CANC	14	290

GRANTEE FILING DOCKET AND GENERAL INDEX TO REALTY DEEDS AND MORTGAGES — Echols County, Ga.

REG. U. S. PAT. OFFICE *Chas. McCott* County Indexes Since 1868
An Identifying Trade Mark

 **Locate Family Name by Front Index**

COTT FAMILY NAME INDEX NO. 6 © 1949
MADE BY THE COTT INDEX COMPANY, COLUMBUS, OHIO
SOLD BY JIM CLYBURN, INC., TIFTON, GA.

GRANTEES FAMILY NAMES	GIVEN NAMES ABCDEFGHIJ	GIVEN NAMES JKLMNO	GIVEN NAMES PQRSTUVWXYZ	GRANTORS	DATE OF FILING				DATE OF INSTRUMENT			DATE OF RECORD			LOCATION OF PROPERTY OR OTHER DESCRIPTION	KIND OF INST.	BOOK	PAGE
					Month	Day	Year	Hr. M.	Month	Day	Year	Month	Day	Year				
Fort			Tomlinson	Charles I. McDonald(Governor)	1	10	28	9:30 AM	12	19	1840	1	10	28	16th Dist, of Irwin County	Grant	X	39

GRANTEE FILING DOCKET AND GENERAL INDEX TO REALTY DEEDS AND MORTGAGES — Echols County, Ga.

REG. U. S. PAT. OFFICE *Chas. McKee* County Indexes Since 1888 An Identifying Trade Mark

👉 **Locate Family Name by Front Index**

COTT FAMILY NAME INDEX NO. 6 © 1949
MADE BY THE COTT INDEX COMPANY, COLUMBUS, OHIO
SOLD BY JIM CLYBURN, INC., TIFTON, GA.

(15)

GRANTEES FAMILY NAMES	GIVEN NAMES ABCDEFGHIJ	GIVEN NAMES KLMNO	GIVEN NAMES PQRSTUWXYZ	GRANTORS	DATE OF FILING				DATE OF INSTRUMENT			DATE OF RECORD			LOCATION OF PROPERTY OR OTHER DESCRIPTION	KIND OF INST.	BOOK	PAGE		
					Month	Day	Year	Hr. M.	Month	Day	Year	Month	Day	Year						
Fourakers				(Mrs) Vella Padgett Fourakers, et.al.	2	11	38	2:00 PM	2	7	38	2	15	38	13th Dist, LL 465,424, 536 et.al.	410 A	W/D	Z	199	
Fourakers				(Mrs) Vella Padgett Fourakers, et.al.	2	11	38	2:00 PM	2	7	38	2	15	38	13th Dist, LL 465, 424, 536 et.al.	410 A	W/D	Z	199	
Fourakers				(Mrs) Vella Padgett Fourakers, et.al.	James, et.al.	2	11	38	2:00 PM	2	7	38	2	15	38	13th Dist, LL 465,424, 536 et.al.	410 A	W/D	Z	199
Fourakers				(Mrs.) Vella Padgett Fourakers, et.al.	Jesse, et.al.	2	11	38	2:00 PM	2	7	38	2	15	38	13th Dist, LL 465,424, 536 et.al.	410 A	W/D	Z	199
Fourakers				(Mrs) Vella Padgett Fourakers, et.al.	Vella Padgett (Mrs) et.al.	2	11	38	2:00 PM	2	7	38	2	16	38	13th Dist, LL 465,424, et.al. Distribution of ESTATE among Heirs	Div/E	Z	200	
Fourakers				(Mrs) Vella Padgett Fourakers, et.al.	Pearly, et.al.	2	11	38	2:00 PM	2	7	38	2	16	38	13th Dist, LL 465, 424, et.al. Distribution of ESTATE among Heirs	Div/E	Z	200	
Fourakers				James Fourakers (ESTATE)	Ichabod, et.al.	2	11	38	2:00 PM	2	7	38	2	16	38	13th Dist, LL 465, 424 et.al. Distribution of ESTATE among Heirs	Div/E	Z	200	
Fourakers				James Fourakers (ESTATE)	James, Jr. et.al.	2	11	38	2:00 PM	2	7	38	2	16	38	13th Dist, LL 465, 424 et.al. Distribution of ESTATE among Heirs	Div/E	Z	200	
Fourakers				James Fourakers (ESTATE)	Jesse, et.al.	2	11	38	2:00 PM	2	7	38	2	16	38	13th Dist, LL 465, 424 et.al. Distribution of ESTATE among Heirs	Div/E	Z	200	
Fourakers				Ichabod Fourakers, et.al.	Pearlie	1	20	42	1:15 PM	1	5	42	1	20	42	13th Dist, LL 536 410 A		W/D	A1	51
Fourakers				Phillips Petroleum Company	Pearlie	2	3	51	5:30 PM	12	28	50	2	7	51	13th Dist, LL 536		Release O/G/L	A3	459
Fourakers				Lillie M. English, et.al.	Jesse, et.al.	9	22	64	8:22 AM	9	21	64	9	24	64	13th Dist, LL 535 & 536 546 3/4 A		W/D	8	501
Fourakers	Franklin, et.al.			Lillie M. English, et.al.		9	22	64	8:22 AM	9	21	64	9	24	64	13th Dist, LL 535 & 536 546 3/4 A		W/D	8	501
Fourakers				Mrs. Ida E. Williams (by Guardine)	Jesse, et.al.	9	22	64	8:23 AM	9	21	64	9	24	64	13th Dist, LL 535 & 536 546 3/4 A		W/D	8	502
Fourakers	Franklin, et.al.			Mrs. Ida E. Williams (by Guardine)		9	22	64	8:23 AM	9	21	64	9	24	64	13th Dist, LL 535 & 536 546 3/4 A		W/D	8	502
Fourakers	Franklin, et.al.			Robert Wetherington		4	30	75	8:30 AM	4	29	75	4	30	75	13th Dist, LL 535 6 1/4 A		W/D	14	527

GRANTEE FILING DOCKET AND GENERAL INDEX TO REALTY DEEDS AND MORTGAGES — Echols County, Ga.

REG. U. S. PAT. OFFICE *Chem-Cott* County Indexes Since 1888 An Identifying Trade Mark


 Locate Family Name by Front Index

COTT FAMILY NAME INDEX NO. 9 © 1989
MADE BY THE COTT INDEX COMPANY, COLUMBUS, OHIO
SOLD BY JIM CLYBURN, INC., TIFTON, GA.

GRANTEES FAMILY NAMES	GIVEN NAMES ABCDEFGH	GIVEN NAMES IJKLMNO	GIVEN NAMES PQRSTUVWXYZ	GRANTORS	DATE OF FILING				DATE OF INSTRUMENT			DATE OF RECORD			LOCATION OF PROPERTY OR OTHER DESCRIPTION	KIND OF INST.	BOOK	PAGE
					Month	Day	Year	Hr. M.	Month	Day	Year	Month	Day	Year				
Foxgrover		J. A.		Superior Pine Products Company	9	8	45	12:00 N	8	24	45	9	27	45	12th Dist, LL 15-54 etal 490 A., each Royalty Deed	R/D	A 2	319

GRANTEE FILING DOCKET AND GENERAL INDEX TO REALTY DEEDS AND MORTGAGES — Echols County, Ga.

REG. U. S. PAT. OFFICE *Chas. McCall* County Indexes Since 1888
An Identifying Trade Mark

 **Locate Family Name by Front Index**

COTT FAMILY NAME INDEX NO. 0 © 1949
MADE BY THE COTT INDEX COMPANY, COLUMBUS, OHIO
SOLD BY JIM CLYBURN, INC., TIFTON, GA.

GRANTEES FAMILY NAMES	GIVEN NAMES ABCDEFGH	GIVEN NAMES IJKLMNO	GIVEN NAMES PQRSTUVWXYZ	GRANTORS	DATE OF FILING				DATE OF INSTRUMENT			DATE OF RECORD			LOCATION OF PROPERTY OR OTHER DESCRIPTION	KIND OF INST.	BOOK	PAGE
					Month	Day	Year	Hr. M.	Month	Day	Year	Month	Day	Year				
Froelich			William E., etal	E. Y. Johnston	11	7	72	10:50 AM	9	18	72	11	1	72	16th Dist, LL 175 2 A.	W/D	12	134
Froelich	Faye, etal			E. Y. Johnston	11	1	72	10:50 AM	9	18	72	11	1	72	16th Dist, LL 175 2 A.	W/D	12	134

GRANTEE FILING DOCKET AND GENERAL INDEX TO REALTY DEEDS AND MORTGAGES — Echols County, Ga.

REG. U. S. PAT. OFFICE *Chambers* County Indexes Since 1888
An Identifying Trade Mark


 **Locate Family Name by Front Index**

COTT FAMILY NAME INDEX NO. 9 © 1949
MADE BY THE COTT INDEX COMPANY, COLUMBUS, OHIO
SOLD BY JIM CLYBURN, INC., TIFTON, GA.

GRANTEES FAMILY NAMES	GIVEN NAMES ABCDEFGHIJ	GIVEN NAMES KLMNOP	GIVEN NAMES QRSTUVWXYZ	GRANTORS	DATE OF FILING				DATE OF INSTRUMENT			DATE OF RECORD			LOCATION OF PROPERTY OR OTHER DESCRIPTION	KIND OF INST.	BOOK	PAGE
					Month	Day	Year	Hr. M.	Month	Day	Year	Month	Day	Year				
Frost				Southeastern Petroleum Company	12	31	44	6:00 PM	6	21	44	2	16	45	11th Dist, LL 216,217 1190.34 A. etal 1/8 undivided interest	Min/D	A 2	66
Frost				Southeastern Petroleum Company	12	31	44	6:00 PM	6	21	44	2	24	45	11th Dist, LL 216,217 1190.34 A.	Min/D	A 2	70
Frost				Southeastern Petroleum Company	12	31	44	6:00 PM	6	21	44	2	24	45	11th Dist, LL 216,217 1190.34 A. 1/6 interest	Min/D	A 2	71

GRANTEE FILING DOCKET AND GENERAL INDEX TO REALTY DEEDS AND MORTGAGES — Echols County, Ga.

REG. U. S. PAT. OFFICE *Cott* County Indexes Since 1888
An Identifying Trade Mark

 **Locate Family Name by Front Index**

COTT FAMILY NAME INDEX NO. 6 © 1949
MADE BY THE COTT INDEX COMPANY, COLUMBUS, OHIO
SOLD BY JIM CLYBURN, INC., TIFTON, GA.

GRANTEES FAMILY NAMES	GIVEN NAMES ABCDEFGHIJ	GIVEN NAMES KLMNO	GIVEN NAMES PQRSTUWXYZ	GRANTORS	DATE OF FILING				DATE OF INSTRUMENT			DATE OF RECORD			LOCATION OF PROPERTY OR OTHER DESCRIPTION	KIND OF INST.	BOOK	PAGE
					Month	Day	Year	Hr. M.	Month	Day	Year	Month	Day	Year				
Futch			Robert M., etal	J. L. Corbett	6	12	78	2:30 PM	6	8	78	6	12	78	16th Dist, LL 85 1 A.	W/D	17	545
Futch		Lawanna C., etal		J. L. Corbett	6	12	78	2:30 PM	6	8	78	6	12	78	16th Dist, LL 85 1 A.	W/D	17	545

GRANTEE FILING DOCKET AND GENERAL INDEX TO REALTY DEEDS AND MORTGAGES — Echols County, Ga.

REG. U. S. *Beaumont* County Indexes Since 1888
PAT. OFFICE An Identifying Trade Mark

👉 **Locate Family Name by Front Index**

COTT FAMILY NAME INDEX NO. 9 © 1949
MADE BY THE COTT INDEX COMPANY, COLUMBUS, OHIO
SOLD BY JIM CLYBURN, INC., TIFTON, GA.

(21)

GRANTEES FAMILY NAMES	GIVEN NAMES ABCDEFGHIJ	GIVEN NAMES KLMNO	GIVEN NAMES PQRSTUWXYZ	GRANTORS	DATE OF FILING				DATE OF INSTRUMENT			DATE OF RECORD			LOCATION OF PROPERTY OR OTHER DESCRIPTION	KIND OF INST.	BOOK	PAGE
					Month	Day	Year	Hr. M.	Month	Day	Year	Month	Day	Year				
F. B. Davis & Co.				Ida Peterson, etal	1	16	28	9:00 AM	1	14	28	1	26	28	Part of LL 97,98 & all of LL 87 Lying South of Kelly Branch	T/L	X	60
F. B. Davis & Co.				M. B. Culbreth (Mrs.)					2	4	28	4	12	28	16th Dist, LL 133	T/L	X	79
F. B. Davis & Co., etal				E. E. Carter	12	29	28	11:00 AM	12	29	28	1	3	29	12th Dist, LL 393 390 A.	T/L	X	274D
F. B. Davis & Co.				M. T. Carter	1	17	29	6:00 PM	1	17	29	2	14	29	11th Dist, LL 436,437 100 A. 16th Dist, LL 5 240 A.	T/L	X	308
F. B. Davis & Co.				E. D. Ritter	3	13	29	10:00 AM	3	11	29	3	19	29	16th Dist, LL 54 1025 Turpentine Cups	T/L	X	343
F. B. Davis & Co.				Anna Clayton	12	24	29	9:00 AM	12	17	29	1	27	30	16th Dist, LL 100	T/L	X	462
F. B. Davis & Co.				Carrie Westberry	12	24	29	9:00 AM	12	19	29	1	27	30	16th Dist, LL 83 Part of Land Lot	T/L	X	463
F. B. Davis & Co., etal				George Proveau (Mrs.)	12	24	29	9:00 AM	12	21	29	1	27	30	16th Dist, LL 99	T/L	X	464
F. B. Davis & Co.				J. S. Carter	12	31	29	12:00 N	12	31	29	1	28	30	16th Dist, LL 85,86 180 A., 30 A.	T/L	X	468
F. B. Davis & Co.				J. W. Culpepper	1	20	30	9:00 AM	1	8	30	1	28	30	LL 100, 101	T/L	X	479
F. B. Davis & Co.				J. A. Padgett	1	20	30	9:00 AM	1	14	30	1	28	30	16th Dist, LL 101,102	T/L	X	480
F. B. Davis & Co.				J. M. Westberry	1	20	30	9:00 AM	1	14	30	1	28	30	16th Dist, LL 129,102	T/L	X	481
F. B. Davis & Co.				H. J. Collier	1	30	30	10:00 AM	1	31	30	2	14	30	16th Dist, LL 54 Part of Land Lot	T/L	X	483
F. B. Davis & Co.				J. C. Padgett					2	18	30	3	12	30	16th Dist, LL 102 135 A.	T/L	X	492

GRANTEE FILING DOCKET AND GENERAL INDEX TO REALTY DEEDS AND MORTGAGES — Echols County, Ga.

REG. U. S. *Chas. McClellan* County Indexes Since 1888
 PAT. OFFICE An Identifying Trade Mark

👉 **Locate Family Name by Front Index**

COTT FAMILY NAME INDEX NO. 9 © 1949
 MADE BY THE COTT INDEX COMPANY, COLUMBUS, OHIO
 SOLD BY JIM CLYBURN, INC., TIFTON, GA.

(22)

GRANTEES FAMILY NAMES	GIVEN NAMES ABCDEFGHIJ	GIVEN NAMES KLMNO	GIVEN NAMES PQRSTUVWXYZ	GRANTORS	DATE OF FILING				DATE OF INSTRUMENT			DATE OF RECORD			LOCATION OF PROPERTY OR OTHER DESCRIPTION	KIND OF INST.	BOOK	PAGE
					Month	Day	Year	Hr. M.	Month	Day	Year	Month	Day	Year				
Farmers Home Administration				Oscar Carter, etal	9	17	59	8:30 AM	9	16	59	9	18	59	11th Dist, LL 298 50 A., etal	S/D	7	131
Farmers Home Administration				Vernon Culpepper	5	19	61	1:30 PM	5	19	61	5	24	61	16th Dist, LL 100 30 A., etal	S/D	7	446
Farmers Home Administration				O. C. Prince, etal	6	23	61	1:30 PM	6	23	61	6	26	61	16th Dist, LL 177 41.5 A.	S/D	7	456
Farmers Home Administration				Cleve Smith, etal	4	28	64	9:45 AM	4	24	64	4	28	64	16th Dist, LL 55 65 A.	S/D	8	430
Farmers Home Administration				Bryant W. Corbett	11	9	64	8:30 AM	11	6	64	11	11	64	16th Dist, LL 55 75 A.	S/D	8	527
Farmers Home Administration				William J. Culpepper, etal	10	13	65	9:00 AM	10	8	65	10	15	65	16th Dist, LL 82, 83 204.1 A., etal	S/D	9	117
Farmers Home Administration				William J. Culpepper, etal	10	13	65	9:00 AM	10	8	65	10	15	65	16th Dist, LL 82, 83 204.1 A., etal	S/D	9	121
Farmers Home Administration				E. Y. Johnston	11	5	65	8:50 AM	10	27	65	11	8	65	16th Dist, LL 148, 175 149 A.	S/D	9	189
Farmers Home Administration				Federal Land Bank of Columbia	11	5	65	9:50 AM	9	23	65	11	9	65	Agreement of prior holder to secure Debt.	AGR	9	192
Farmers Home Administration				Austin W. Corbett, etal	11	29	65	2:05 PM	11	29	65	12	3	65	11th Dist, LL 132 107.7 A.	S/D	9	201
Farmers Home Administration				Austin W. Corbett, etal	11	29	65	2:05 PM	11	2	65	12	3	65	11th Dist, LL 132 107.7 A.	S/D	9	205
Farmers Home Administration				James Larry Wilson, etal	8	14	67	9:15 AM	8	11	67	8	14	67	16th Dist, LL 43 North Town Add. to Statenville Lot 4,5,9,10 Bl.P. Northerly from Town of Statenville.	S/D	9	488
Farmers Home Administration				Statenville Water System, Inc.	2	23	68	11:00 AM	2	21	68	2	23	68		S/D	10	55
Farmers Home Administration				Harold W. Culpepper, etal	11	5	68	2:55 PM	11	5	68	11	8	68	16th Dist, LL 9, 38 146 A.	S/D	10	173
Farmers Home Administration				Ernest L. McGuire, etal	12	16	68	4:00 PM	12	16	68	12	19	68	16th Dist, LL 56 30 A.	S/D	10	195
Farmers Home Administration				Devane E. Ritter, etal	2	7	69	4:00 PM	2	7	69	2	8	69	16th Dist, LL 37 1 A.	S/D	10	232

GRANTEE FILING DOCKET AND GENERAL INDEX TO REALTY DEEDS AND MORTGAGES — Echols County, Ga.

(22)

REG. U. S. PAT. OFFICE *Chas. McCall* County Indexes Since 1888 An Identifying Trade Mark

Locate Family Name by Front Index

COTT FAMILY NAME INDEX NO. 6 © 1949
MADE BY THE COTT INDEX COMPANY, COLUMBUS, OHIO
SOLD BY JIM CLYBURN, INC., TIFTON, GA.

GRANTEES FAMILY NAMES	GIVEN NAMES ABCDEFGHIJ	GIVEN NAMES KLMNO	GIVEN NAMES PQRSTUWXYZ	GRANTORS	DATE OF FILING				DATE OF INSTRUMENT			DATE OF RECORD			LOCATION OF PROPERTY OR OTHER DESCRIPTION	KIND OF INST.	BOOK	PAGE
					Month	Day	Year	Hr. M.	Month	Day	Year	Month	Day	Year				
Farmers Home Administration				Thomas E. Powell, etal	3	17	69	3:45 PM	3	17	69	3	25	69	16th Dist, LL Nellie Herndon's Subdivision Lot 11,12 Block A	S/D	10	259
Farmers Home Administration				Raymond C. McLeod	4	1	69	1:00 PM	4	1	69	4	2	69	16th Dist, LL 101 2 A.	S/D	10	267
Farmers Home Administration				Marshall A. James, etal	8	4	69	12:00 N	8	4	69	8	4	69	11th Dist, LL 489 1 1/2 A.	S/D	10	317
Farmers Home Administration				Oveda C. Smith	10	15	69	2:15 PM	10	13	69	10	16	69	16th Dist, LL 55 65 A.	S/D	10	367
Farmers Home Administration				Terry A. Corbett, etal	11	14	69	3:00 PM	11	14	65	11	18	69	11th Dist, LL 436 1 A.	S/D	10	385
Farmers Home Administration				Willie A. Hiers, etal	3	19	70	9:00 AM	3	16	70	3	23	70	Acknowledgement	AGR	10	452
Farmers Home Administration				Willie A. Hiers, etal	3	19	70	9:00 AM	3	18	70	3	23	70	11th Dist, LL 436 160 A.	D/S/D	10	452
Farmers Home Administration				Willie A. Heirs	3	19	70	9:00 AM	3	16	70	3	24	70	Agreement	AGR	10	454
Farmers Home Administration				Charles W. Corbett	7	21	70	8:30 AM	7	20	70	7	21	70	16th Dist, LL 55 1 A.	S/D	10	521
Farmers Home Administration				Virgil Wheeler, etal	2	12	71	4:30 PM	2	12	71	2	16	71	16th Dist, LL 85 6 A.	S/D	11	93
Farmers Home Administration				Randy H. Heirs, etal	4	21	71	8:30 AM	4	20	71	4	23	71	11th Dist, LL 435,436	S/D	11	222
Farmers Home Administration				Vernon Bennett, etal	5	12	71	8:31 AM	5	11	71	5	14	71	16th Dist, LL 43 Hercules Camp Lot 18	S/D	11	241
Farmers Home Administration				Travis McGee, etal	11	22	71	8:15 AM	11	19	71	11	24	71	16th Dist, LL 43 Daniels & Herndon Subdivision Lot 22	S/D	11	339
Farmers Home Administration				Mary L. Henderson	12	17	71	3:10 PM	12	17	71	12	22	71	16th Dist, LL 50 Nellie Herndon Subdivision Lot 13 Block A	S/D	11	351
Farmers Home Administration				Clifford Fender, etal	3	7	72	4:30 PM	3	7	72	3	7	72	Daniels & Herndon Estates Subdivision Lot 23	S/D	11	420
Farmers Home Administration				Lester Young, Jr., etal	4	19	72	1:00 PM	4	19	72	4	19	72	16th Dist, LL 43 Lot 1 Parcel A	S/D	11	451

GRANTEE FILING DOCKET AND GENERAL INDEX TO REALTY DEEDS AND MORTGAGES — Echols County, Ga.

REG. U. S. *Chambers* County Indexes Since 1888
 PAT. OFFICE An Identifying Trade Mark

 **Locate Family Name by Front Index**

COTT FAMILY NAME INDEX NO. 0 © 1999
 MADE BY THE COTT INDEX COMPANY, COLUMBUS, OHIO
 SOLD BY JIM CLYBURN, INC., TIFTON, GA.

(22)

GRANTEES FAMILY NAMES	GIVEN NAMES ABCDEFGHIJ	GIVEN NAMES IJKLMNO	GIVEN NAMES PQRSTUVWXYZ	GRANTORS	DATE OF FILING				DATE OF INSTRUMENT			DATE OF RECORD			LOCATION OF PROPERTY OR OTHER DESCRIPTION	KIND OF INST.	BOOK	PAGE
					Month	Day	Year	Hr. M.	Month	Day	Year	Month	Day	Year				
Farmers Home Administration				Alvin L. Register, etal	6	28	72	4:30 PM	6	28	72	6	28	72	16th Dist, LL 43 Daniels & Herndon Estates Lot 9 Block A	S/D	11	541
Farmers Home Administration				Kinsey Peterson, etal	8	25	72	4:00 PM	8	25	72	8	25	72	16th Dist, LL 43 Lot 2 Parcel A Plat Book 1 Page 232	S/D	12	48
Farmers Home Administration				Charlie R. Jones, etal	9	11	72	8:40 AM	9	8	72	9	11	72	16th Dist, LL 43 Daniels & Herndon Estate Lot 5 Block A	S/D	12	72
Farmers Home Administration				Bobby M. McGuire, etal	9	19	72	4:30 PM	9	19	72	9	19	72	16th Dist, LL 56 1 A.	S/D	12	86
Farmers Home Administration				Alton G. Fender	11	10	72	5:05 PM	11	10	72	11	10	72	16th Dist, LL 43 Daniels & Herndon Estates Lot 26 Block B	S/D	12	146
Farmers Home Administration				John L. McEady, etal	12	20	72	2:20 PM	12	20	72	12	20	72	16th Dist, LL 43	S/D	12	210
Farmers Home Administration				Samuel Lee Young, etal	12	20	72	2:20 PM	12	20	72	12	20	72	16th Dist, LL 43	S/D	12	215
Farmers Home Administration				Betty T. Raven	12	21	72		12	21	72	12	21	72	16th Dist, LL 89	S/D	12	219
Farmers Home Administration				Ronald L. Spells, etal	5	16	73	5:00 PM	5	15	73	5	16	73	11th Dist, LL 489 2 A.	S/D	13	151
Farmers Home Administration				Thomas E. Bowling, etal	2	1	74	12:45 PM	2	1	74	2	1	74	16th Dist, LL 55,56 1 A.	S/D	13	500
Farmers Home Administration				Alfred M. Stabler, etal	5	3	74	3:00 PM	4	22	74	5	6	74	16th Dist, LL 43 Daniels & Herndon Estates Lot 26 Block B	W/D	13	674
Farmers Home Administration				Raymond L. Jackson, etal	7	31	74	2:30 PM	7	30	74	7	30	74	11th Dist, LL 476 1 A.	S/D	14	73
Farmers Home Administration				Ruth H. Price	8	2	74	11:30 AM	8	2	74	8	5	74	16th Dist, LL 43 Daniels & Herndon Estates Lot 26 Block B	S/D	14	77
Farmers Home Administration				Alvin L. Register, etal	9	6	74	8:40 AM	8	15	74	9	6	74	16th Dist, LL 43 Daniels & Herndon Estates Lot 9 Block A	W/D	14	98
Farmers Home Administration				Kinsey Peterson, etal	11	19	74	8:40 AM	11	5	74	11	19	74	16th Dist, LL 43 Deed of Foreclosure	D/F	14	192
Farmers Home Administration				Bennie Robinson, Jr., etal	3	31	75	3:55 PM	3	31	75	3	31	75	16th Dist, LL 43	S/D	14	286

GRANTEE FILING DOCKET AND GENERAL INDEX TO REALTY DEEDS AND MORTGAGES — Echols County, Ga.

(22)

REG. U. S. PAT. OFFICE *Chas. McCall* County Indexes Since 1888 An Identifying Trade Mark


Locate Family Name by Front Index

COTT FAMILY NAME INDEX NO. 0 © 1949
MADE BY THE COTT INDEX COMPANY, COLUMBUS, OHIO
SOLD BY JIM CLEBURN, INC., TITON, GA.

GRANTEES FAMILY NAMES	GIVEN NAMES ABCDEFGHIJ	GIVEN NAMES KLMNO	GIVEN NAMES PQRSTVWXYZ	GRANTORS	DATE OF FILING				DATE OF INSTRUMENT			DATE OF RECORD			LOCATION OF PROPERTY OR OTHER DESCRIPTION	KIND OF INST.	BOOK	PAGE
					Month	Day	Year	Hr. M.	Month	Day	Year	Month	Day	Year				
Farmers Home Administration				William H. Altman, etal	7	2	75	5:00 PM	7	2	75	7	3	75	16th Dist, LL 43 Daniels & Herndon Estates Lot 9 Block A	S/D	14	590
Farmers Home Administration				John L. McEady, etal	7	23	76	11:15 AM	6	8	76	7	26	76	16th Dist, LL 43	W/D	15	426
Farmers Home Administration				Mary B. Carter	8	5	76	4:00 PM	8	5	76	8	5	76	11th Dist, EL 298 1 A.	S/D	15	438
Farmers Home Administration				Mary B. Carter	11	29	76	5:00 PM	11	29	76	11	30	76	11th Dist, LL 298 1 A.	S/D	15	694
Farmers Home Administration				Ruth H. Price	8	29	77	3:20 PM	7	29	77	8	29	77	16th Dist, LL 43 Daniels & Herndon Estates Lot 26 Block B	W/D	16	476
Farmers Home Administration				First Federal Savings & Loan Association	9	28	77	3:30 PM	9	21	77	9	28	77	Security Deed from Leonard D. & Eva Nell K. Culpepper	AGR S/D	16	521
Farmers Home Administration				Leonard D. Culpepper, etal	9	28	77	3:35 PM	9	21	77	9	28	77	16th Dist, LL 83 48 A., etal	S/D	16	523
Farmers Home Administration				Leonard D. Culpepper, etal	11	18	77	3:53 PM	11	18	77	11	18	77	16th Dist, LL 83 48 A., etal	S/D	16	580
Farmers Home Administration				Leonard D. Culpepper, etal	12	12	77	3:25 PM	11	18	77	12	12	77	Subordination Deed to Secure Debt in Book 13 Pages 598,601	Sub AGR	17	9
Farmers Home Administration				Robert M. Futch, Sr., etal	9	25	78	3:30 PM	9	25	78	9	25	78	16th Dist, LL 85 1 A.	S/D	17	772
Farmers Home Administration				James S. Thomas, etal	1	12	79	1:20 PM	1	12	79	1	12	79	16th Dist, LL 43 Daniels & Herndon Estates Lot 26 Block B	S/D	17	947
Farmers Home Administration				Federal Land Bank of Columbia	6	14	79	9:35 AM	6	11	79	6	14	79	Agreement by holder of prior Security Deed	Sub AGR	18	298
Farmers Home Administration				James T. Culbreth	6	14	79	10:15 AM	6	14	79	6	14	79	16th Dist, LL 133,134 107 A.	S/D	18	300
Farmers Home Administration				Dana R. Hughes, etal	6	26	79	12:00 N	6	26	79	6	23	79	16th Dist, LL 193 1 A.	S/D	18	351
Farmers Home Administration				Rodney R. Turner, etal	10	31	79	2:30 PM	10	31	79	10	31	79	16th Dist, LL 132 1 A.	S/D	18	477
Farmers Home Administration				James T. Culbreth, Jr.	12	21	79	12:00 N	12	21	79	12	21	79	16th Dist, LL 133,134 107 A.	S/D	18	533

GRANTEE FILING DOCKET AND GENERAL INDEX TO REALTY DEEDS AND MORTGAGES — Echols County, Ga.

REG. U. S. PAT. OFFICE *Chas. McCall* County Indexes Since 1888
An Identifying Trade Mark

 **Locate Family Name by Front Index**

COTT FAMILY NAME INDEX NO. 9 © 1949
MADE BY THE COTT INDEX COMPANY, COLUMBUS, OHIO
SOLD BY JIM CLYBURN, INC., TIFTON, GA.

GRANTEES FAMILY NAMES	GIVEN NAMES ABCDEFGHIJ	GIVEN NAMES KLMNO	GIVEN NAMES PQRSTUWXYZ	GRANTORS	DATE OF FILING				DATE OF INSTRUMENT			DATE OF RECORD			LOCATION OF PROPERTY OR OTHER DESCRIPTION	KIND OF INST.	BOOK	PAGE
					Month	Day	Year	Hr. M.	Month	Day	Year	Month	Day	Year				
Farmers & Merchants	Bank			Frank Carter, etal	10	5	60	2:30 PM	10	5	60	10	6	60	16th Dist, LL 9, 38 150 A.	M/D	7	316
Farmers & Merchants	Bank			J. A. Davis	6	21	72	8:50 AM	6	20	72	6	21	72	11th Dist, LL 430 Town of Howell	S/D	11	522
Farmers & Merchants	Bank			Heyward Canty, etal	5	15	75	4:12 PM	5	14	75	5	16	75	11th Dist, LL 481, 486 4 A. etal	S/D	14	566
Farmers & Merchants	Bank			James L. Dickerson	2	14	77	3:00 PM	2	9	77	2	14	77	13th Dist, 2,619.94 A. Echols, Clinch and Lanier	D/S/D	16	164
Farmers & Merchants	Bank			Robert Hendley, etal	6	5	79	9:00 AM	7	29	78	6	5	79	12th Dist, LL 81 Town of Fruit- land Lot 2 Block 150	S/D	18	294
Farmers & Merchants	Bank			Robert Mathis, etal	6	14	79	10:15 AM	6	8	79	6	14	79	11th Dist, LL 430 2 1/2 A.	S/D	18	297

GRANTEE FILING DOCKET AND GENERAL INDEX TO REALTY DEEDS AND MORTGAGES — Echols County, Ga.

REG. U. S. PAT. OFFICE *Chas. McCott* County Indexes Since 1888
An Identifying Trade Mark

👉 **Locate Family Name by Front Index**

COTT FAMILY NAME INDEX NO. 0 © 1949
MADE BY THE COTT INDEX COMPANY, COLUMBUS, OHIO
SOLD BY JIM CLYBURN, INC., TIFTON, GA.

GRANTEES FAMILY NAMES	GIVEN NAMES ABCDEFGHIJ	GIVEN NAMES KLMNO	GIVEN NAMES PQRSTUVWXYZ	GRANTORS	DATE OF FILING				DATE OF INSTRUMENT			DATE OF RECORD			LOCATION OF PROPERTY OR OTHER DESCRIPTION	KIND OF INST.	BOOK	PAGE
					Month	Day	Year	Hr. M.	Month	Day	Year	Month	Day	Year				
					Federal Farm Mortgage Corp.				Eula Gray (Mrs.)	4	9	36	2:00 PM	4				
Federal Farm Mortgage Corp.				S. W. Corbett	6	6	38	4:00 PM	10	9	37	6	10	38	16th Dist, LL 85 112.35 A.	M/D	Z	245

GRANTEE FILING DOCKET AND GENERAL INDEX TO REALTY DEEDS AND MORTGAGES — Echols County, Ga.

REG. U. S. PAT. OFFICE *Chas. McCall* County Indexes Since 1888 An Identifying Trade Mark

 **Locate Family Name by Front Index**

COTT FAMILY NAME INDEX NO. 9 © 1949
MADE BY THE COTT INDEX COMPANY, COLUMBUS, OHIO
SOLD BY JIM CLYBURN, INC., TIFTON, GA.

(28)

GRANTEES FAMILY NAMES	GIVEN NAMES ABCDEFGHIJ	GIVEN NAMES KLMNO	GIVEN NAMES PQRSTUVWXYZ	GRANTORS	DATE OF FILING				DATE OF INSTRUMENT			DATE OF RECORD			LOCATION OF PROPERTY OR OTHER DESCRIPTION	KIND OF INST.	BOOK	PAGE
					Month	Day	Year	Hr. M.	Month	Day	Year	Month	Day	Year				
Federal Land Bank of Columbia				W. M. Carter	12	28	33	5:00 PM	12	22	33	12	29	33	11th Dist., LL 345, etal, 426 A	M/D	Y	255
Federal Land Bank of Columbia				Wiley C. Carter	3	22	34	12:00 N	3	20	34	3	22	34	16th Dist., LL 84 & 83, 380.29 A	M/D	Y	321
Federal Land Bank of Columbia				Lillie Rentz	5	7	34	6:00 PM	5	5	34	5	8	34	11th Dist., LL 398, 58.97 A 11th Dist., LL 431, 134.36 A	M/D	Y	341
Federal Land Bank of Columbia				O. T. Kinsey	2	23	50	3:00 PM	2	15	50	3	7	50	16th Dist., LL 129, 52 A	M/D	A3	343
Federal Land Bank of Columbia				Edgar P. Herring	4	30	54	2:00 PM	4	19	54	4	30	54	16th Dist., LL 147, 128.2 A	S/D	A4	495
Federal Land Bank of Columbia				George L. Carter, etal	10	3	56	4:30 PM	9	25	56	10	11	56	16th Dist., LL 129, 113.18 A	S/D	5	464
Federal Land Bank of Columbia				James W. Rogers	1	29	58	9:00 AM	1	21	58	1	29	58	16th Dist., LL 130, 142.3 A	S/D	6	424
Federal Land Bank of Columbia				T. H. Herndon	11	29	61	4:00 PM	11	22	61	11	30	61	16th Dist., LL 131, etal	S/D	7	557
Federal Land Bank of Columbia				O. T. Knisey	2	21	62	2:30 PM	2	16	62	2	23	62	16th Dist., LL 129, 52 A	S/D	8	25
Federal Land Bank of Columbia				Mrs. W. R. Ritter	5	10	63	11:30 AM	5	6	63	5	13	63	16th Dist., LL 37, 199 A	S/D	8	222
Federal Land Bank of Columbia				E. Y. Johnston	10	8	63	10:30 AM	9	23	63	10	9	63	16th Dist., LL 148, 175, etal 149 A	S/D	8	333
Federal Land Bank of Columbia				Quitman Credit Association	10	8	63	10:35 AM	10	4	63	10	9	63	Subordination Agreement	Sub. Agree.	8	334
Federal Land Bank of Columbia				Edgar P. Herring	10	8	63	11:00 AM	10	1	63	10	9	63	16th Dist., LL 147, 128.2 A	S/D	8	335
Federal Land Bank of Columbia				A.C.R. Herring	3	16	64	10:10 AM	3	10	64	3	17	64	16th Dist., LL 176, 130 A	S/D	8	415
Federal Land Bank of Columbia				T. H. Herndon	2	23	65	8:45 AM	2	4	65	2	23	65	16th Dist., LL 131, 199.93 A	S/D	9	20
Federal Land Bank of Columbia				Mrs. W. R. Ritter	4	28	65	10:55 AM	4	9	65	5	3	65	16th Dist., LL 37, 199 A	S/D	9	39

GRANTEE FILING DOCKET AND GENERAL INDEX TO REALTY DEEDS AND MORTGAGES — Echols County, Ga.

(28)

REG. U. S. PAT. OFFICE *Chas. McCall* County Indexes Since 1888 An Identifying Trade Mark

Locate Family Name by Front Index

COTT FAMILY NAME INDEX NO. 0 © 1949
MADE BY THE COTT INDEX COMPANY, COLUMBUS, OHIO
SOLD BY JIM CLYBURN, INC., TIFTON, GA.

GRANTEES FAMILY NAMES	GIVEN NAMES ABCDEFGHIJ	GIVEN NAMES KLMNO	GIVEN NAMES PQRSTUVWXYZ	GRANTORS	DATE OF FILING				DATE OF INSTRUMENT			DATE OF RECORD			LOCATION OF PROPERTY OR OTHER DESCRIPTION	KIND OF INST.	BOOK	PAGE
					Month	Day	Year	HR. M.	Month	Day	Year	Month	Day	Year				
Federal Land Bank of Columbia				J. Vernon Lightsey	3	19	68	9:40 AM	3	7	68	3	20	68	11th Dist., LL 301, 156.07 A	S/D	10	67
Federal Land Bank of Columbia				Brooks E. Culpepper	6	24	68	8:30 AM	6	14	68	6	25	68	16th Dist., LL 100, 30 A	S/D	10	105
Federal Land Bank of Columbia				John E. Griffis, etal (Trustee)	7	11	68	11:15 AM	7	2	68	7	12	68	13th Dist., LL 346, etal, 490 A	S/D	10	107
Federal Land Bank of Columbia				George L. Carter, etal	10	14	68	10:55 AM	10	8	68	10	15	68	16th Dist., LL 129, 113.18 A "Allen Kinsey Home Place"	S/D	10	151
Federal Land Bank of Columbia				A.C.R. Herring	1	21	69	11:05 AM	1	13	69	1	22	69	16th Dist., LL 176	S/D	10	224
Federal Land Bank of Columbia				A. E. Gray	4	24	70	2:45 PM	4	16	70	4	27	70	16th Dist., LL 37, 28.62 A	S/D	10	469
Federal Land Bank of Columbia				Edgar P. Herring	5	26	70	11:58 AM	5	20	70	5	28	70	16th Dist., LL 147, 128.2 A	S/D	10	498
Federal Land Bank of Columbia				J. Vernon Lightsey, etal	8	17	70	11:35 AM	7	1	70	8	18	70	11th Dist., LL 301, 156.07 A	L/D	10	525
Federal Land Bank of Columbia				P. H. Wisenbaker, Jr., etal	2	19	71	11:30 AM	2	16	71	2	24	71	16th Dist., LL 175, 174, 54.19 A 78.61 A in Lowndes	S/D	11	96
Federal Land Bank of Columbia				Lowell W. Herring	12	12	72	8:45 AM	12	7	72	12	12	72	16th Dist., LL 147, 1 A 16th Dist., LL 176, 122½ A	S/D	12	187
Federal Land Bank of Columbia				Willie A. Hiers, etal	12	27	72	2:55 AM	12	27	72	12	27	72	11th Dist., LL 436, 242.56 A	S/D	12	253
Federal Land Bank of Columbia				David Corbett	2	12	73	11:45 AM	2	5	73	2	12	73	16th Dist., LL 54, etal, 262.21 A	S/D	12	315
Federal Land Bank of Columbia				S. L. Strickland	3	5	73	5:00 PM	2	23	73	3	5	73	16th Dist., LL 96, 164.0785 A	S/D	13	46
Federal Land Bank of Columbia				S. L. Strickland	3	12	73	8:40 AM	2	23	73	3	12	73	16th Dist., LL 96, 164.0785 A	S/D	13	52
Federal Land Bank of Columbia				Eugene Devane Ritter	10	15	73	4:00 PM	10	4	73	10	16	73	16th Dist, LL 37, 50 A	S/D	13	348
Federal Land Bank of Columbia				Sherman Jack Allen	3	29	74	12:45 PM	3	29	74	3	29	74	11th Dist., LL 491, 7.45 A etal	S/D	13	607

GRANTEE FILING DOCKET AND GENERAL INDEX TO REALTY DEEDS AND MORTGAGES — Echols County, Ga.

REG. U. S. PAT. OFFICE *CharmCast* County Indexes Since 1898 An Identifying Trade Mark

👉 **Locate Family Name by Front Index**

COTT FAMILY NAME INDEX NO. 6 © 1949
MADE BY THE COTT INDEX COMPANY, COLUMBUS, OHIO
SOLD BY JIM CLYBURN, INC., TIFTON, GA.

(28)

GRANTEES FAMILY NAMES	GIVEN NAMES ABCDEFGHIJ	GIVEN NAMES KLMNO	GIVEN NAMES PQRSTUWXYZ	GRANTORS	DATE OF FILING				DATE OF INSTRUMENT			DATE OF RECORD			LOCATION OF PROPERTY OR OTHER DESCRIPTION	KIND OF INST.	BOOK	PAGE
					Month	Day	Year	Hr. M.	Month	Day	Year	Month	Day	Year				
Federal Land Bank of Columbia				J. Perry Coggins, Jr., etal	4	2	74	4:55 PM	3	18	74	4	3	74	16th Dist., LL 102, 130 A , etal	S/D	13	612
Federal Land Bank of Columbia				Quitman PCA	4	2	74	4:55 PM	3	25	74	4	3	74	Deed recorded in Bk 13, Pg 460	Sub/ Agree.	13	617
Federal Land Bank of Columbia, etal				Quitma PCA	4	2	74	4:55 PM	3	25	74	4	3	74	Deed recorded in Bk 13, Pg 460	Sub./ Agree.	14	18
Federal Land Bank of Columbia				Willie Martin Carter, etal	6	24	74	4:15 PM	6	18	74	6	25	74	16th Dist., LL 38, 47.3127 A etal	S/D	14	32
Federal Land Bank of Columbia				James T. Culbreth, Jr.	1	12	76	12:00 N	1	5	76	1	13	76	16th Dist., LL 133 & 134 107.1713 A	S/D	15	194
Federal Land Bank of Columbia				David Corbett	3	29	76	3:15 PM	3	24	76	3	29	76	16th Dist., LL 54, 262.21 A etal	S/D	15	337
Federal Land Bank of Columbia				J. Vernon Lightsey	2	15	77	11:00 AM	2	11	77	2	15	77	11th Dist., LL 301, 156.07 A	D/S/D	16	165
Federal Land Bank of Columbia				Vernon Lightsey, etal	2	15	77	11:00 AM	2	11	77	2	15	77	Subordination referring to D/S/D in Bk 14, Pg 152	Sub/ Agree.	16	168
Federal Land Bank of Columbia				Lloyd S. Corbett, etal	4	29	77	3:31 PM	4	28	77	4	29	77	16th Dist., LL 131, 4.347 A	S/D	16	312
Federal Land Bank of Columbia				Lowell W. Herring, etal	5	17	78	4:05 PM	2	23	78	5	17	78	Subordination of Lien	Sub/ Lien	17	519
Federal Land Bank of Columbia				Lowell W. Herring	5	17	78	4:05 PM	5	12	78	5	17	78	16th Dist., LL 176, .678 A 121.822 A	D/S/D	17	520
Federal Land Bank of Columbia				William T. Watson, etal	8	28	78	3:45 PM	8	8	78	8	28	78	13th Dist., LL 430, 25 A	S/D	17	747
Federal Land Bank of Columbia				Thomas B. Sims	10	18	78	3:05 PM	10	16	78	10	18	78	11th Dist., LL 302, 250 A	S/D	17	785
Federal Land Bank of Columbia				Ralph S. Daugharty, etal	4	2	79	3:45 PM	3	29	79	4	2	79	11th Dist., LL 443, 444, 477, & 478	D/S/D	18	175
Federal Land Bank of Columbia				Jack W. Stone, etal	8	29	79	1:30 PM	8	27	79	8	29	79	11th Dist., LL 490, 15.7157 A	S/D	18	424
Federal Land Bank of Columbia				Jack W. Stone, etal	12	13	79	1:15 PM	8	27	79	12	13	79	11th Dist., LL 490, 15.7157 A	D/S/D	18	517

GRANTEE FILING DOCKET AND GENERAL INDEX TO REALTY DEEDS AND MORTGAGES — Echols County, Ga.

REG. U. S. PAT. OFFICE *Chas. McCall* County Indexes Since 1888
An Identifying Trade Mark

👉 **Locate Family Name by Front Index**

COTT FAMILY NAME INDEX NO. 9 © 1949
MADE BY THE COTT INDEX COMPANY, COLUMBUS, OHIO
SOLD BY JIM CLYBURN, INC., TIFTON, GA.

(32)

GRANTEES FAMILY NAMES	GIVEN NAMES ABCDEFGHIJ	GIVEN NAMES KLMNO	GIVEN NAMES PQRSTUVWXYZ	GRANTORS	DATE OF FILING				DATE OF INSTRUMENT			DATE OF RECORD			LOCATION OF PROPERTY OR OTHER DESCRIPTION	KIND OF INST.	BOOK	PAGE
					Month	Day	Year	Hr. M.	Month	Day	Year	Month	Day	Year				
First Federal Savings & Loan Association				Nell Culpepper Hughes, etal	9	27	54	8:00 AM	9	22	54	10	11	54	16th Dist., LL 130, 10 A	S/D	5	69
First Federal Savings & Loan Association				L. V. Culpepper, etal	3	21	56	9:00 AM	3	19	56	3	27	56	16th Dist., LL 101, 5 A & house	M/D	5	332
First Federal Savings & Loan Association				James E. Culpepper	2	22	60	8:30 AM	2	20	60	2	23	60	Supplemental Security Deed	Supp S/D	7	223
First Federal Savings & Loan Association				Nell Culpepper Hughes	5	19	61	1:30 PM	5	19	61	5	23	61	16th Dist., LL 99, 30 A	S/D	7	444
First Federal Savings & Loan Association				Jeanette Kinsey Hillis, (Mrs) etal	9	28	61	8:40 AM	9	27	61	9	28	61	16th Dist., LL 99	L/D	7	487
First Federal Savings & Loan Association				James E. Culpepper	10	18	61	8:40 AM	10	16	61	10	18	61	Supplemental Security Deed	Supp. S/D	7	495
First Federal Savings & Loan Association				M. L. Rowe	12	21	61	8:30 AM	12	20	61	12	21	61	16th Dist., LL 50	S/D	7	572
First Federal Savings & Loan Association				Mrs. Jeanette Kinsey Hillis, etal	3	27	62	8:45 AM	3	26	62	3	27	62	Supplemental Security Deed	Supp/ S/D	8	42
First Federal Savings & Loan Association				Henry H. Kinsey	12	21	62	4:10 PM	12	21	62	12	26	62	16th Dist., LL 132, 1 A	S/D	8	144
First Federal Savings & Loan Association				Henry H. Kinsey	3	4	63	8:45 PM	3	1	63	3	5	63	Supplemental Security Deed	Supp. S/D	8	189
First Federal Savings & Loan Association				Henry H. Kinsey	1	16	64	8:40 AM	1	14	64	1	16	64	Supplemental to prior S/D Bk 8 Pg 144	Supp/ S/D	8	371
First Federal Savings & Loan Association				James Franklin Shirley, etal	2	3	64	8:30 AM	2	1	63	2	4	64	16th Dist., LL 50, etal	S/D	8	379
First Federal Savings & Loan Association				Clyde A. Hillis, etal	9	25	64	8:40 AM	9	24	64	9	29	64	16th Dist., LL 99	L/D	8	511
First Federal Savings & Loan Association				Clyde A. Hillis, etal	7	27	65	8:05 AM	7	26	65	7	27	65	Refer to Bk 8, Pg 511	Supp. S/D	9	94
First Federal Savings & Loan Association				James E. Culpepper	1	12	66	8:45 AM	1	11	66	1	13	66	16th Dist., LL 130, 10 A	L/D	9	223
First Federal Savings & Loan Association				Elaine C. Henderson	8	7	68	8:30 AM	8	5	68	8	9	68	16th Dist., LL 100, 30 A	S/D	10	113

GRANTEE FILING DOCKET AND GENERAL INDEX TO REALTY DEEDS AND MORTGAGES — Echols County, Ga.

(32)

REG. U. S. PAT. OFFICE



County Indexes Since 1888
An Identifying Trade Mark



Locate Family Name by Front Index

COTT FAMILY NAME INDEX NO. 6 © 1949
MADE BY THE COTT INDEX COMPANY, COLUMBUS, OHIO
SOLD BY JIM CLYBURN, INC., TIFTON, GA.

GRANTEES FAMILY NAMES	GIVEN NAMES ABCDEFGHIJ	GIVEN NAMES KLMNNO	GIVEN NAMES PQRSTUWXYZ	GRANTORS	DATE OF FILING				DATE OF INSTRUMENT			DATE OF RECORD			LOCATION OF PROPERTY OR OTHER DESCRIPTION	KIND OF INST.	BOOK	PAGE
					Month	Day	Year	Hr. M.	Month	Day	Year	Month	Day	Year				
First Federal Savings & Loan Association				Alvin V. Kinsey	8	7	68	8:30 AM	8	5	68	8	12	68	16th Dist., LL 100	S/D	10	114
First Federal Savings & Loan Association				James E. Culpepper	8	12	68	8:30 AM	8	5	68	8	12	68	16th Dist., LL 100, 30 A Subordination Agreement	Sub. Agree.	10	115
First Federal Savings & Loan Association				Jimmy Lamar Carter	11	19	70	8:35 AM	11	17	70	11	19	70	11th Dist., LL 301, 1 A	S/D	11	60
First Federal Savings & Loan Association				Robert C. Strickland	1	4	71	8:30 AM	12	24	70	1	6	71	16th Dist., LL 177, 2 A	S/D	11	83
First Federal Savings & Loan Association				Mrs. Nell Culpepper Hughes	1	22	71	12:10 PM	1	11	71	1	26	71	Prior deed recorded in Bk 7, pg. 444	Supp. S/D	11	87
First Federal Savings & Loan Association				Norman Pipkins, etal	5	20	71	8:40 AM	5	19	71	5	24	71	16th Dist., LL 147, 10 A	S/D	11	251
First Federal Savings & Loan Association				Janice Faye Kinsey Bennett, etal	9	1	71	8:30 AM	8	31	71	9	1	71	16th Dist., LL 102, 14 A	S/D	11	298
First Federal Savings & Loan Association				James Franklin Shirley, etal	6	26	72	8:45 AM	6	23	72	6	26	72	16th Dist., LL 50	S/D	11	523
First Federal Savings & Loan Association				Leonard D. Culpepper, etal	11	27	72	2:10 PM	11	27	72	11	27	72	16th Dist., LL 83, 3 A	S/D	12	179
First Federal Savings & Loan Association				Judge C. Lehman	12	20	72	8:40 AM	12	20	72	12	20	72	16th Dist., LL 4	S/D	12	206
First Federal Savings & Loan Association				Alton Hardee	4	13	73	8:40 AM	3	16	73	4	13	73	16th Dist., LL 99, 1 A	L/D	13	84
First Federal Savings & Loan Association				Peggy B. Coulson	4	18	73	8:40 AM	4	17	73	4	18	73	16th Dist., LL 130, 1 A	L/D	13	87
First Federal Savings & Loan Association				James Franklin Shirley, et.al.	6	11	73	8:45 AM	6		73	6	11	73	Refer to Deed in Book 11 page 523	Supp. S/D	13	181
First Federal Savings & Loan Association				Dan S. Crosby	3	11	74	8:30 AM	3	8	74	3	11	74	16th Dist., LL 192 38.22 A.	S/D	14	566
First Federal Savings & Loan Association				Harry Bennett, et.al.	11	1	74	8:55 AM	10	31	74	11	1	74	16th Dist., LL 102, 14 A.	S/D	14	169
First Federal Savings & Loan Association				Gerald Coggins	11	12	74	8:35 AM	11	11	74	11	15	74	16th Dist., LL 102 5 A.	L/D	14	189
First Federal Savings & Loan Association				Clyde Hillis, et.al.	2	10	75	8:35 AM	2	7	75	2	10	75	16th Dist., LL 99	L/D	14	253

GRANTEE FILING DOCKET AND GENERAL INDEX TO REALTY DEEDS AND MORTGAGES — Echols County, Ga.

REG. U. S. PAT. OFFICE *Chas. McCall* County Indexes Since 1888
An Identifying Trade Mark

 **Locate Family Name by Front Index**

GOTT FAMILY NAME INDEX NO. 9 © 1949
MADE BY THE GOTT INDEX COMPANY, COLUMBUS, OHIO
SOLD BY JIM CLYBURN, INC., TIFTON, GA.

(32)

GRANTEES FAMILY NAMES	GIVEN NAMES ABCDEFGHIJ	GIVEN NAMES KLMNO	GIVEN NAMES PQRSTUWXYZ	GRANTORS	DATE OF FILING				DATE OF INSTRUMENT			DATE OF RECORD			LOCATION OF PROPERTY OR OTHER DESCRIPTION	KIND OF INST.	BOOK	PAGE
					Month	Day	Year	Hr. M.	Month	Day	Year	Month	Day	Year				
					First Federal Savings & Loan Association				Harold W. Culpepper, etal	2	24	75	11:15 AM	2				
First Federal Savings & Loan Association				David Lehman, etal	8	27	75	9:15 AM	8	25	75	8	27	75	16th Dist., LL 4 & 3, 2.663 A	S/D	14	669
First Federal Savings & Loan Association				Peggy B. Coulson	9	18	75	8:35 AM	9	15	75	9	18	75	16th Dist., LL 130, 1 A	L/D	14	678
First Federal Savings & Loan Association				Harold W. Culpepper	10	9	75	1:00 PM	10	9	75	10	14	75	Prior deed recorded in Lowndes Co. Bk. 253, Pg 547	Supp/S/D	15	81
First Federal Savings & Loan Association				Thelma Carter Culpepper, etal	10	16	75	10:45 AM	10	9	75	10	16	75	16th Dist., LL 83, 52 A etal	D/S/D	15	85
First Federal Savings & Loan Association				Statenville Church of Christ	2	10	76	8:40 AM	2	6	76	2	10	76	16th Dist., LL 43, 1.499 A	D/S/D	15	241
First Federal Savings & Loan Association				Leonard D. Culpepper	5	10	76	11:00 AM	5	7	76	5	14	76	16th Dist., LL 83, 48 A	L/D	15	370
First Federal Savings & Loan Association				William D. Culpepper, etal	5	24	76	9:00 AM	5	7	76	5	24	76	Subordination Agreement	Sub. Agree.	15	369
First Federal Savings & Loan Association				Clyde A. Hillis, etal	6	21	76	9:30 AM	6	18	76	6	21	76	Refer to Bk 14, Pg 253	Supp S/D	15	388
First Federal Savings & Loan Association				Leon Daryl Kinsey, etal	8	24	76	8:45 AM	8	23	76	8	24	76	11th Dist., LL 429, 3/4 A	S/D	15	477
First Federal Savings & Loan Association				Dan S. Crosby	9	7	76	8:45 AM	9	3	76	9	7	76	Refer to Bk 13, Pg 566	Supp. S/D	15	548
First Federal Savings & Loan Association				Robert O. Corey, etal	9	17	76	8:40 AM	9	16	76	9	17	76	16th Dist., LL 76, 4 A	S/D	15	569
First Federal Savings & Loan Association				Jimmy Lee Bennett, etal	11	2	76	11:00 AM	11	1	76	11	3	76	16th Dist., LL 50, 51	S/D	15	662
First Federal Savings & Loan Association				Irene A. Prine	11	26	76	8:45 AM	11	24	76	11	29	76	16th Dist., LL 50, 3.32 A Town of Statenville, Bl. B	L/D	15	690
First Federal Savings & Loan Association				Clyde A. Hillis, etal	4	29	77	2:50 PM	4	28	77	4	29	77	Refer to Bk 14, Pg 253	Supp. S/D	16	306
First Federal Savings & Loan Association				Don W. Reynolds, etal	8	3	77	2:00 PM	7	25	77	8	3	77	16th Dist., LL 50 "Old Methodist Church Parsonage"	L/D	16	450

GRANTEE FILING DOCKET AND GENERAL INDEX TO REALTY DEEDS AND MORTGAGES — Echols County, Ga.

(32)

REG. U. S. PAT. OFFICE *Cott* County Indexes Since 1888 An Identifying Trade Mark

Locate Family Name by Front Index

COTT FAMILY NAME INDEX NO. 0 © 1949
MADE BY THE COTT INDEX COMPANY, COLUMBUS, OHIO
SOLD BY JIM CLYBURN, INC., TIFTON, GA.

GRANTEES FAMILY NAMES	GIVEN NAMES ABCDEFGHIJ	GIVEN NAMES KLMNOP	GIVEN NAMES QRSTUVWXYZ	GRANTORS	DATE OF FILING				DATE OF INSTRUMENT			DATE OF RECORD			LOCATION OF PROPERTY OR OTHER DESCRIPTION	KIND OF INST.	BOOK	PAGE
					Month	Day	Year	HR. M.	Month	Day	Year	Month	Day	Year				
First Federal Savings & Loan Association				Dan Crosby, etal	12	5	77	4:40 PM	12	2	77	12	5	77	16th Dist., LL 176, .678 A	S/D	16	597
First Federal Savings & Loan Association				Edwin Marion Coggins, etal	7	28	78	10:26 AM	7	27	78	7	28	78	16th Dist., LL 101, 5 A	S/D	17	697
First Federal Savings & Loan Association				Clyde A. Hillis, etal	9	8	78	1:15 PM	8	6	78	9	8	78	16th Dist., LL 99, 1 A	S/D	17	754
First Federal Savings & Loan Association				Clyde A. Hillis, etal	7	2	79	10:30 AM	6	29	79	7	2	79	16th Dist., LL 99	S/D	18	356
First Federal Savings & Loan Association				Peggy B. Spradlin, etal	7	30	79	9:30 AM	7	26	79	7	30	79	16th Dist., LL 130, Tract 2	S/D	18	380
First Federal Savings & Loan Association				Brooks E. Culpepper	8	14	79	10:00 AM	8	10	79	8	14	79	16th Dist., LL 100, 30 A	S/D	18	411
First Federal Savings & Loan Association				Winnie B. Prescott	9	14	79	2:05 AM	9	13	79	9	14	79	16th Dist., LL 50, .36 A	S/D	18	445
First Federal Savings & Loan Association				James E. Culpepper	10	29	79	2:20 PM	10	26	79	10	29	79	16th Dist., LL 100	S/D	18	469
First Federal Savings & Loan Association				Beth W. Carter, etal	9	2	80	1:35 PM	8	27	80	9	2	80	11th Dist., LL 301	S/D	19	188

GRANTEE FILING DOCKET AND GENERAL INDEX TO REALTY DEEDS AND MORTGAGES — Echols County, Ga.

REG. U. S. PAT. OFFICE *Chas. McKee* County Indexes Since 1888
An Identifying Trade Mark

👉 **Locate Family Name by Front Index**

COTT FAMILY NAME INDEX NO. 9 © 1949
MADE BY THE COTT INDEX COMPANY, COLUMBUS, OHIO
SOLD BY JIM CLYBURN, INC., TIFTON, GA.

(33)

GRANTEES FAMILY NAMES	GIVEN NAMES ABCDEFGHIJ	GIVEN NAMES KLMNO	GIVEN NAMES PQRSTUVWXYZ	GRANTORS	DATE OF FILING				DATE OF INSTRUMENT			DATE OF RECORD			LOCATION OF PROPERTY OR OTHER DESCRIPTION	KIND OF INST.	BOOK	PAGE
					Month	Day	Year	Hr. M.	Month	Day	Year	Month	Day	Year				
First National Bank of Atlanta				Modern Homes Finance Company	5	31	62	8:30 AM	5	18	62	5	31	62	Mortgage of Leon Johnson	Assign	8	61
First National Bank of Atlanta				Modern Homes Finance Company	5	31	62	8:30 AM	5	18	62	5	31	62	Mortgage of Lavern Richardson	Assign	8	61
First National Bank of Atlanta				Modern Homes Finance Company	3	12	63	8:45 AM	2	19	63	3	18	63	Security Deed from Paul E. Carter	Assign	8	196
First National Bank of Atlanta				Modern Homes Finance Company	10	30	63	8:30 AM	10	24	63	10	30	63	Security Deed from Paul E. Carter	Assign	8	338
First National Bank of Atlanta				Pioneer Finance Company	5	7	64	8:35 AM	4	28	64	5	12	64	Security Deed from Forest Carter	Assign	8	445
First National Bank of Atlanta				Pioneer Finance Company	5	7	64	8:35 AM	4	28	64	5	21	64	Security Deed from Renae M. McDonald	Assign	8	445
First National Bank of Atlanta				Pioneer Finance Company	5	7	64	8:45 AM	4	28	64	5	12	64	Security Deed from L. R. Strickland	Assign	8	446
First National Bank of Atlanta				Modern Homes Finance Company	5	19	64	8:45 AM	4	29	64	5	25	64	Security Deed from Modern Homes Construction Company	Assign	8	449
First National Bank of Atlanta				Modern Homes Finance Company	6	5	64	8:35 AM	5	22	64	6	9	64	Security Deed from W. A. Hiers	Assign	8	453
First National Bank of Atlanta				Modern Homes Construction Co.	9	10	64	8:45 AM	8	31	64	9	11	64	Security Deed from Jack Talmadge Bennett	Assign	8	482
First National Bank of Atlanta				Modern Homes Finance Co.	2	10	65	9:00 AM	1	19	65	2	10	65	Security Deed from Modern Homes Construction Company	Assign	9	19
First National Bank of Atlanta				Modern Homes Construction Co.	12	28	65	8:45 AM	12	13	65	12	28	65	Security Deed from Harold Wayne Culpepper	Assign	9	216
First National Bank of Atlanta				Modern Homes Construction Co.	4	11	65	8:30 AM	4	7	65	4	7	65	Security Deed from Eldried Eugene Carter	Assign	9	441
First National Bank of Atlanta				Modern Homes Construction Co.	8	27	65	8:25 AM	7	19	65	8	30	65	Security Deed from John Henry Lett	Assign	9	100

GRANTEE FILING DOCKET AND GENERAL INDEX TO REALTY DEEDS AND MORTGAGES — Echols County, Ga.

REG. U. S. PAT. OFFICE *Chas. McCall* County Indexes Since 1888 An Identifying Trade Mark

👉 **Locate Family Name by Front Index**

COTT FAMILY NAME INDEX NO. 6 © 1940
MADE BY THE COTT INDEX COMPANY, COLUMBUS, OHIO
SOLD BY JIM CLYBORN, INC., TIFTON, GA.

(35)

GRANTEES FAMILY NAMES	GIVEN NAMES ABCDEFGHIJ	GIVEN NAMES KLMNO	GIVEN NAMES PQRSTUWXYZ	GRANTORS	DATE OF FILING				DATE OF INSTRUMENT			DATE OF RECORD			LOCATION OF PROPERTY OR OTHER DESCRIPTION	KIND OF INST.	BOOK	PAGE
					Month	Day	Year	Hr. M.	Month	Day	Year	Month	Day	Year				
First National Bank of Valdosta				M. T. Carter	2	26	32	2:00 PM	2	25	32	3	4	32	16th Dist, LL 53 66 2/3 A., etal	M/D	Y	86
First National Bank of Valdosta				W. M. Carter	1	3	34	2:00 PM	12	30	33	1	5	34	11th Dist, LL 345 etal 426 A.	M/D	Y	259
First National Bank of Valdosta				J. H. Belote	5	22	34	4:00 PM	4	9	34	5	22	34	11th Dist, LL 173 15 A.	M/D	Y	355
First National Bank of Valdosta				I. B. Butler					5	12	37	8	16	37	Promissory Note with Crops as Security	S/D	Z	92
First National Bank of Valdosta				M. C. Carter, etal	9	6	37	2:00 PM	9	2	37	9	7	37	11th dist, LL 300 100 A.	M/D	Z	107
First National Bank of Valdosta				L. L. Zeigler	11	29	38	1:30 PM	11	28	38	12	6	38	12th Dist, LL 77 Town Of Haylow Lot 2 Block 70	M/D	Z	307
First National Bank of Valdosta				W. M. Jacobs (Mrs.)	1	14	39	6:00 PM	1	6	36	1	20	39	Bill of Sale Conveys Planted Crops, Live Stock, Promissory Note	B/S	Z	328
First National Bank of Valdosta				J. W. Permenter	2	28	39	9:30 AM	2	27	39	3	16	39	12th Dist, LL 491 52 A.	M/D	Z	339
First National Bank of Valdosta				Willie Mae Jacobs (Mrs.)	1	6	40	6:00 PM	1	5	40	1	8	40	16th Dist, LL 84 40 A.	S/D	Z	429
First National Bank of Valdosta				Charlie Henderson	2	2	40	10:00 AM	2	2	40	2	6	40	16th Dist, LL 50 40 A.	M/D	Z	458
First National Bank of Valdosta				D. B. Daniels, etal	8	6	40	3:00 PM	8	6	40	8	6	40	16th Dist, LL 88 etal 250 A.	M/D	Z	490
First National Bank of Valdosta				Harland Butler	1	8	42	10:00 AM	1	7	42	1	14	42	Approx. 1450 A. Located in Echols Co. & Hamilton Co.	M/D	A 1	48
First National Bank of Valdosta				A. J. Strickland	1	20	42	9:00 AM	2	15	42	1	20	42	First Assignment recorded in Deed Book X Page 303-306	Assign	A 1	52
First National Bank of Valdosta				Frank Daugharty	12	26	42	10:00 AM	12	23	42	1	9	43	1/6 undivided interest in Estate of G. W. Daugharty	M/D	A 1	151
First National Bank of Valdosta				Robert Lee Christian	8	25	47	12:00 N	8	23	47	8	26	47	11th Dist, LL 345 426 A., etal	M/D	A 2	586
First National Bank of Valdosta				W. W. Pennington	4	3	48	12:00 N	3	29	48	4	6	48	16th Dist, LL 88 490 A., etal	M/D	A 3	69

GRANTEE FILING DOCKET AND GENERAL INDEX TO REALTY DEEDS AND MORTGAGES — Echols County, Ga.

(35)

REG. U. S. PAT. OFFICE *Chas. McClure* County Indexes Since 1889 An Identifying Trade Mark


👉 **Locate Family Name by Front Index**

COTT FAMILY NAME INDEX NO. 6 © 1949
MADE BY THE COTT INDEX COMPANY, COLUMBUS, OHIO
SOLD BY JIM CLYBURN, INC., TIFTON, GA.

GRANTEES FAMILY NAMES	GIVEN NAMES ABCDEFGHIJ	GIVEN NAMES KLMNO	GIVEN NAMES PQRSTUWXYZ	GRANTORS	DATE OF FILING				DATE OF INSTRUMENT			DATE OF RECORD			LOCATION OF PROPERTY OR OTHER DESCRIPTION	KIND OF INST.	BOOK	PAGE
					Month	Day	Year	Hr. M.	Month	Day	Year	Month	Day	Year				
First National Bank of Valdosta				J. T. Culbreth	3	20	49	10:00 AM	3	18	49	4	14	49	16th Dist, LL 133 etal 735 A.	M/D	A 3	274
First National Bank of Valdosta				J. T. Culbreth	4	19	49	10:00 AM	4	18	49	4	19	49	16th Dist, LL 144 165 A.	M/D	A 3	278
First National Bank of Valdosta				Leila Carter Nabors	9	8	49	10:00 AM	9	6	49	9	13	49	11th Dist, LL 436 150 A.	L/D	A 3	303
First National Bank of Valdosta				Robert Lee Christian, Jr.	9	12	49	10:00 AM	9	10	49	9	14	49	11th Dist, LL 345 426 A., etal	L/D	A 3	304
First National Bank of Valdosta				Mary Sue Cowart Norsworthy	2	8	50	10:00 AM	2	7	50	2	11	50	11th Dist, LL 475 etal 475 A.	L/D	A 3	339
First National Bank of Valdosta				Frank Carter	10	19	50	10:00 AM	10	18	50	10	26	50	16th Dist, LL 9,38 150 A.	M/D	A 3	397
First National Bank of Valdosta				Tommie Smith	11	6	50	10:00 AM	11	4	50	11	11	50	16th Dist, LL 133,134 39 A.	M/D	A 3	404
First National Bank of Valdosta				R. C. Carter	11	13	50	10:00 AM	10	30	50	12	6	50	11th Dist, LL 435,436 150 A.	M/D	A 3	108
First National Bank of Valdosta				R. C. Carter	11	13	50	10:00 AM	11	9	50	12	6	50	11th Dist, LL 436 150 A.	M/D	A 3	408
First National Bank of Valdosta				W. O. Westberry, etal	1	18	51	10:00 AM	1	17	51	1	18	51	11th Dist, LL 177 90 A. Crops	E/S	A 3	447
First National Bank of Valdosta				Amanda Westberry (Mrs.)	4	16	51	10:00 AM	4	16	51	4	24	51	16th Dist LL 177 90 A.	M/D	A 3	487
First National Bank of Valdosta				Flora Carter Corbett	7	9	51	10:00 AM	7	7	51	7	11	51	16th Dist, LL 38 240 A.	W/D	A 3	510
First National Bank of Valdosta				Wynell Kinsey Corbett	8	29	51	10:00 AM	8	28	51	8	31	51	16th Dist, LL 132 50.55 A., etal	M/D	A 3	557
First National Bank of Valdosta				Mary Sue Cowart Norsworthy(Mrs)	9	22	51	10:00 AM	9	21	51	9	24	51	11th Dist, LL 475,492,521 475 A. Except 4.16 A.	M/D	A 3	563
First National Bank of Valdosta				Ferman F. Staten	9	27	51	10:00 AM	9	24	51	9	27	51	16th Dist, LL 186,229 459 A.	M/D	A 3	567
First National Bank of Valdosta				Amanda Westberry (Mrs.)	11	22	51	10:00 AM	11	21	51	11	28	51	16th Dist, LL177 90 A.	M/D	A 3	600

GRANTEE FILING DOCKET AND GENERAL INDEX TO REALTY DEEDS AND MORTGAGES — Echols County, Ga.

REG. U. S. PAT. OFFICE *Chas. McCall* County Indexes Since 1888
An Identifying Trade Mark

 **Locate Family Name by Front Index**

COTT FAMILY NAME INDEX NO. 6 © 1949
MADE BY THE COTT INDEX COMPANY, COLUMBUS, OHIO
SOLD BY JIM CLYBURN, INC., TIFTON, GA.

(35)

	GRANTEES FAMILY NAMES	GIVEN NAMES ABCDEFGHIJ	GIVEN NAMES KLMNO	GIVEN NAMES PQRSTUVWXYZ	GRANTORS	DATE OF FILING				DATE OF INSTRUMENT			DATE OF RECORD			LOCATION OF PROPERTY OR OTHER DESCRIPTION	KIND OF INST.	BOOK	PAGE
						Month	Day	Year	Hr. M.	Month	Day	Year	Month	Day	Year				
	First National Bank of Valdosta				Amanda Westberry (Mrs.)	12	2	52	10:00 AM	11	15	52	12	8	52	16th Dist, LL 177 90 A.	W/D	A 4	93
	First National Bank of Valdosta				Leon Carter	12	18	52		12	17	52	12	22	52	11th Dist, LL 300 100 A.	M/D	A 4	98
	First National Bank of Valdosta				Robert Lee Christian, Jr.	12	18	52		12	17	52	12	22	52	11th Dist, LL 345 426 A. 16th Dist, LL 9	M/D	A 4	99
	First National Bank of Valdosta				Mary Sue Cowart Norsworthy	6	19	53	9:30 AM	6	16	53	6	19	53	11th Dist, LL 475,492,521 475 A. etal	L/D	A 4	256
	First National Bank of Valdosta				Frank Carter	12	10	53	9:00 AM	12	9	53	12	17	53	16th Dist, LL 9,38 150 A.	L/D	A 4	413
	First National Bank of Valdosta				R. C. Carter	3	8	54	9:00 AM	3	5	54	3	16	54	11th Dist, LL 135,136 300 A. Loan on Crops	L/D	A 4	475
	First National Bank of Valdosta				F. H. Hiers	9	3	55	8:00 AM	8	27	55	9	3	55	16th Dist, LL 55 1 A.	S/D	5	195
	First National Bank of Valdosta				W. L. Carter	4	23	56	8:00 AM	4	18	56	4	24	56	11th Dist, LL 393 75 A.	L/D	5	357
	First National Bank of Valdosta				Bryant W. Corbett	2	21	57	9:00 AM	2	16	57	2	21	57	16th Dist, LL 55 75 A.	M/D	5	535
	First National Bank of Valdosta				Eugene Nabors	5	13	57	9:00 AM	5	9	57	5	13	57	11th Dist, LL 436 150 A.	M/D	6	67
	First National Bank of Valdosta				Radar C. Carter	8	22	57	9:00 AM	8	12	57	8	26	57	11th Dist, LL 436 150 A.	M/D	6	312
	First National Bank of Valdosta				Frank Carter	12	16	57	9:00 AM	12	12	57	12	16	57	16th Dist, LL 9,38 150 A.	L/D	6	390
	First National Bank of Valdosta				E. L. Corbett (Mr. & Mrs.)	12	5	58	8:30 AM	12	2	58	12	8	58	16th Dist, LL 55 75 A.	M/D	6	565
	First National Bank of Valdosta				Frank Carter, etal	12	22	59	8:30 AM	12	15	59	12	22	59	16th Dist, LL 9,38 150 A.	L/D	7	197
	First National Bank of Valdosta				E. L. Corbett (Mr. & Mrs.)	1	8	60	8:30 AM	1	4	60	1	8	60	16th Dist, LL 55 75 A.	W/D	7	205
	First National Bank of Valdosta				Ferman Henderson	5	12	60	8:30 AM	5	7	60	5	16	60	16th Dist, LL 50 1 1/4 A.	S/D	7	247

GRANTEE FILING DOCKET AND GENERAL INDEX TO REALTY DEEDS AND MORTGAGES — Echols County, Ga.

(35)

REG. U. S. PAT. OFFICE *Case-McCott* County Indexes Since 1869 An Identifying Trade Mark

👉 **Locate Family Name by Front Index**

COTT FAMILY NAME INDEX NO. 0 © 1949
MADE BY THE COTT INDEX COMPANY, COLUMBUS, OHIO
SOLD BY JIM CLYBURN, INC., TIFTON, GA.

GRANTEES FAMILY NAMES	GIVEN NAMES ABCDEFGHIJ	GIVEN NAMES KLMNO	GIVEN NAMES PQRSTUVWXYZ	GRANTORS	DATE OF FILING				DATE OF INSTRUMENT			DATE OF RECORD			LOCATION OF PROPERTY OR OTHER DESCRIPTION	KIND OF INST.	BOOK	PAGE
					Month	Day	Year	Hr. M.	Month	Day	Year	Month	Day	Year				
First National Bank of Valdosta				E. L. Corbett (Mrs.)	8	30	60	9:45 AM	8	29	60	8	30	60	16th Dist, LL 55 75 A.	S/D	7	288
First National Bank of Valdosta				Sarah Touchton (Mrs.)	6	14	62	8:30 AM	6	11	62	6	15	62	13th Dist, LL 395	W/D	8	68
First National Bank of Valdosta				W. R. Henderson, etal	3	16	63	11:00 AM	3	15	63	3	18	63	16th Dist, LL 100 30 A.	W/D	8	201
First National Bank of Valdosta				Brooks E. Culpepper, etal	4	8	63	8:30 AM	4	5	63	4	9	63	16th Dist, LL 100 30 A.	L/D	8	207
First National Bank of Valdosta				Ralph Daugharty	11	20	63	8:45 AM	11	18	63	11	20	63	11th Dist, LL 429 15 A.	L/D	8	345
First National Bank of Valdosta				Bobby R. Turner	4	15	66	2:45 PM	4	15	66	4	18	66	11th Dist, LL 476 1 A., etal	L/D	9	271
First National Bank of Valdosta				Morris Wayne Davis, etal	4	18	66	8:45 AM	4	12	66	4	20	66	11th Dist, LL 492 1 A.	L/D	9	274
First National Bank of Valdosta				E. R. Nabors	4	28	66	8:30 AM	4	26	66	5	4	66	11th Dist, LL 436 230 A.	L/D	9	281
First National Bank of Valdosta				Leon Carter	4	29	66	8:40 AM	4	28	66	5	4	66	11th Dist, LL 300 100 A.	L/D	9	282
First National Bank of Valdosta				J. D. Tomlinson	9	5	66	8:45 AM	8	31	66	9	6	66	11th Dist, LL 490 24 A.	L/D	9	357
First National Bank of Valdosta				Georgia Development Authority	5	23	67	10:00 AM	5	19	67	5	24	67	Security Deed from E. R. Nabors	Assign	9	450
First National Bank of Valdosta				E. L. Corbett (Mrs.)	8	14	67	9:20 AM	8	8	67	8	14	67	16th Dist, LL 55 75 A.	W/D	9	491
First National Bank of Valdosta				Willie Martin Carter	1	10	69	8:45 AM	1	7	69	1	13	69	16th Dist, LL 96 1 A.	L/D	10	219
First National Bank of Valdosta				Claude H. Boswell (Mrs.)	7	21	69	9:15 AM	7	17	69	7	21	69	11th Dist, Town of Howell House & Lot	L/D	10	308
First National Bank of Valdosta				James Franklin Carter	1	30	70	8:40 AM	1	29	70	1	30	70	11th Dist, LL 300 100 A.	L/D	10	412
First National Bank of Valdosta				Henry H. Kinsey	8	27	71	8:45 AM	8	24	71	8	31	71	16th Dist, LL 132 1 A.	L/D	11	297

GRANTEE FILING DOCKET AND GENERAL INDEX TO REALTY DEEDS AND MORTGAGES — Echols County, Ga.

REG. U. S. PAT. OFFICE *Chas. McCall* County Indexes Since 1888
An Identifying Trade Mark

 **Locate Family Name by Front Index**

COTT FAMILY NAME INDEX NO. 6 © 1949
MADE BY THE COTT INDEX COMPANY, COLUMBUS, OHIO
SOLD BY JIM CLYBURN, INC., TUFON, GA.

(35)

	GRANTEES FAMILY NAMES	GIVEN NAMES ABCDEFGHIJ	GIVEN NAMES KLMNO	GIVEN NAMES PQRSTUWXYZ	GRANTORS	DATE OF FILING				DATE OF INSTRUMENT			DATE OF RECORD			LOCATION OF PROPERTY OR OTHER DESCRIPTION	KIND OF INST.	BOOK	PAGE
						Month	Day	Year	Hr. M.	Month	Day	Year	Month	Day	Year				
	First National Bank of Valdosta				Billy E. Padgett	12	17	71	8:30 AM	12	15	71	12	17	71	16th Dist, LL 142,143 400 A.	L/D	11	349
	First National Bank of Valdosta				Willie Martin Carter, etal	12	8	72	8:45 AM	12	7	72	12	8	72	16th Dist, LL 38 75 A.	L/D	12	184
	First National Bank of Valdosta				Jerry D. Goss	12	12	72	9:15 AM	11	29	72	12	12	72	16th Dist, 2 A.	S/D	12	192
	First National Bank of Valdosta				Ruth Bush	3	13	73	8:45 AM	3	7	73	3	13	73	11th Dist, LL 429 3/4 A.	L/D	13	55
	First National Bank of Valdosta				Paul Musgrove	4	23	73	8:40 AM	4	19	73	4	23	73	16th Dist, LL 43 Hercules Camp Lot 1	L/D	13	98
	First National Bank of Valdosta				J. G. Ladlow (Mrs.) Mildred	5	9	73	8:40 AM	5	7	73	5	9	73	Tract 5 on Plat. Recorded in Book 1 Page 230	L/D	13	133
	First National Bank of Valdosta				Robert Stabler	9	11	73	8:45 AM	8	31	73	9	11	73	16th Dist, LL 50 2 A.	W/D	13	305
	First National Bank of Valdosta				Nathan Rewis, etal	11	12	73	8:45 AM	11	5	73	11	12	73	16th Dist, LL 50 4 1/2 A.	L/D	13	385
	First National Bank of Valdosta				Ruth Parker Bush	5	17	74	8:45 AM	5	10	74	5	17	74	11th Dist, LL 429 3.57 A.	L/D	13	699
	First National Bank of Valdosta				Frank Carter	10	30	74	8:45 AM	10	23	74	10	30	74	16th Dist, LL 9,38 150 A.	L/D	14	166
	First National Bank of Valdosta				E. L. Corbett (Mrs.)	2	20	75	8:40 AM	2	19	75	2	20	75	16th Dist, LL 55 75 A.	L/D	14	260
	First National Bank of Valdosta				James T. Culbreth, Jr.	5	14	75	8:35 AM	5	13	75	5	14	75	16th Dist, LL 133,134 107 A. with plat	L/D	14	551
	First National Bank of Valdosta				Ruth P. Bush	7	28	75	8:35 AM	7	23	75	7	28	75	11th Dist, LL 429 3/4 A.	L/D	14	619
	First National Bank of Valdosta				E. L. Corbett (Mrs.)	12	11	75	8:40 AM	12	5	75	12	11	75	16th Dist, LL 55 75 A.	L/D	15	165
	First National Bank of Valdosta				James T. Culbreth, Jr.	2	24	76	8:35 AM	2	20	76	2	24	76	16th Dist, LL 133,134 107.1713 A.	L/D	15	292
	First National Bank of Valdosta				Bobby R. Turner	3	15	76	8:45 AM	3	10	76	3	15	76	11th Dist, LL 476,491 11 A.	L/D	15	320

GRANTEE FILING DOCKET AND GENERAL INDEX TO REALTY DEEDS AND MORTGAGES — Echols County, Ga.

(35)

REG. U. S. PAT. OFFICE *Case-McCall* County Indexes Since 1889 An Identifying Trade Mark

👉 **Locate Family Name by Front Index**

COTT FAMILY NAME INDEX NO. 0 © 1999
MADE BY THE COTT INDEX COMPANY, COLUMBUS, OHIO
SOLD BY JIM CLYBURN, INC., TIFTON, GA.

GRANTEES FAMILY NAMES	GIVEN NAMES ABCDEFGHIJ	GIVEN NAMES KLMNO	GIVEN NAMES PQRSTUWXYZ	GRANTORS	DATE OF FILING				DATE OF INSTRUMENT			DATE OF RECORD			LOCATION OF PROPERTY OR OTHER DESCRIPTION	KIND OF INST.	BOOK	PAGE
					Month	Day	Year	Hr. M.	Month	Day	Year	Month	Day	Year				
First National Bank of Valdosta				Brooks E. Culpepper	7	19	76	8:45 AM	7	9	76	7	19	76	16th Dist, LL 100 30 A.	L/D	15	417
First National Bank of Valdosta				Eldried Eugene Carter	5	19	77	2:30 PM			77	5	15	77	16th Dist, LL 100 1 A.	L/D	16	322
First National Bank of Valdosta				Mildred A. Ladlow	12	14	77	3:45 PM	12	8	77	12	14	77	11th Dist, LL 491 7.45 A. Plat Book 1 Page 230 all of Tract 5	L/D	17	10
First National Bank of Valdosta				Harvie P. Jarrard, etal	4	12	78	4:45 PM	3	15	78	4	12	78	16th Dist, LL 88,89 D. B. Daniels Subdivision Lots 2,3 Block B	L/D	17	242
First National Bank of Valdosta				Winston A. Hunter	4	18	78	3:47 PM	4	3	78	4	18	78	16th Dist, LL 88,89 D. B. Daniels Subdivision Lot 9	L/D	17	248
First National Bank of Valdosta				Samuel M. James	5	17	78	4:20 PM	5	11	78	5	17	78	16th Dist, LL 43 Lot 2 Block Y Recorded in Plat Book 1 Page 8	L/D	17	528
First National Bank of Valdosta				James D. Garner, etal	6	26	78	1:50 PM	5	5	78	6	26	78	16th Dist, LL 53 1 A.	L/D	17	626
First National Bank of Valdosta				Billy Padgett	4	24	79	1:55 PM	4	20	79	4	24	79	16th Dist, LL 142,143 400 A.	L/D	18	242
First National Bank of Valdosta				Dorothy C. James, etal	5	1	79	2:15 PM	4	26	79	5	1	79	11th Dist, LL 489 1 1/2 A.	S/D	18	261
First National Bank of Valdosta				William R. House	9	7	79	1:50 PM	9	4	79	9	7	79	16th Dist, LL 130 1/2 A.	L/D	18	435

GRANTEE FILING DOCKET AND GENERAL INDEX TO REALTY DEEDS AND MORTGAGES — Echols County, Ga.

REG. U. S. PAT. OFFICE *Chambers* County Indexes Since 1888
An Identifying Trade Mark

👉 **Locate Family Name by Front Index**

COTT FAMILY NAME INDEX NO. 6 © 1949
MADE BY THE COTT INDEX COMPANY, COLUMBUS, OHIO
SOLD BY JIM CLYBURN, INC., TIFTON, GA.

(39)

GRANTEES FAMILY NAMES	GIVEN NAMES ABCDEFGHIJ	GIVEN NAMES KLMNO	GIVEN NAMES PQRSTUVWXYZ	GRANTORS	DATE OF FILING				DATE OF INSTRUMENT			DATE OF RECORD			LOCATION OF PROPERTY OR OTHER DESCRIPTION	KIND OF INST.	BOOK	PAGE
					Month	Day	Year	Hr. M.	Month	Day	Year	Month	Day	Year				
First State Bank				George T. Sandlin	3	31	53	10:00 AM	3	30	53	4	8	53	11th Dist, LL 466 1 A.	S/D	A 4	217
First State Bank				Frank Carter	7	17	53	9:15 AM	7	17	53	7	17	53	16th Dist, LL 9,38 150 A. Home place of M. T. Carter	S/D	A 4	322
First State Bank				Lula Touchton (Mrs.)	2	23	54	9:00 AM	2	20	54	3	11	54	11th Dist, LL 429 20 A.	S/D	A 4	463
First State Bank				Church of God of Statenville	5	31	55	8:00 AM	5	26	55	6	24	55	16th Dist, Town of Statenville Lot 50 Block 4	S/D	5	160
First State Bank				W. J. Culpepper, etal	9	2	55	8:00 AM	8	25	55	9	2	55	16th Dist, LL 83 48 A., Echols 16th Dist, LL 82 156.1 A., Lowndes	L/D	5	191
First State Bank				Cuba Carter Sandlin	9	26	55	8:00 AM	9	23	55	10	17	55	16th Dist, LL 37 55 A. LL 56 50 A.	L/D	5	217
First State Bank				Walter R. Peterson	10	25	55	11:00 AM	10	25	55	11	8	55	16th Dist, LL 56 110 A.	S/D	5	234
First State Bank				William L. Haynes	11	14	55	4:00 PM	11	10	55	11	18	55	16th Dist, LL 43 North Town Add. to Statenville Lot 10 Block R	S/D	5	240
First State Bank				Joe L. Sandlin, Sr.	1	24	56	9:00 AM	1	16	56	2	7	56	16th Dist, LL 37 1 A.	L/D	5	291
First State Bank				J. T. Culbreth	5	7	56	8:00 AM	5	4	56	5	7	56	16th Dist, LL 144 160 A.	L/D	5	367
First State Bank				Mary Willie Goodloe (Mrs.)	7	28	56	8:00 AM	7	18	56	7	31	56	16th Dist, LL 194 180.9 A.	L/D	5	439
First State Bank				A. W. Touchton, etal	11	27	56	1:00 PM	11	26	56	11	27	56	11th Dist, LL 477 300 A. Town of Statenville Lot 1,4 Block F	M/D	5	477
First State Bank				J. W. Wells Lumber Company	1	10	57	9:00 AM	1	8	57	1	11	57	Transfer of Timber Lease	Assign	5	505
First State Bank				William L. Haynes, etal	7	10	57	9:00 AM	7	8	57	7	10	57	16th Dist, LL 43 North Town Add. to Statenville Lot 4 Block R	S/D	6	292
First State Bank				F. H. Hiers	1	31	58	9:00 AM	1	29	58	1	31	58	16th Dist, LL 55 1 A.	S/D	6	426
First State Bank				H. L. Henderson	2	1	58	9:00 AM	1	30	58	2	3	58	13th Dist, LL 356 125 A. Prommissory Note	S/D	6	429

GRANTEE FILING DOCKET AND GENERAL INDEX TO REALTY DEEDS AND MORTGAGES — Echols County, Ga.

(39)

REG. U. S. PAT. OFFICE



County Indexes Since 1889
An Identifying Trade Mark



Locate Family Name by Front Index

COTT FAMILY NAME INDEX NO. 6 © 1949
MADE BY THE COTT INDEX COMPANY, COLUMBUS, OHIO
SOLD BY JIM CLYBURN, INC., TIFTON, GA.

GRANTEES FAMILY NAMES	GIVEN NAMES ABCDEFGHIJ	GIVEN NAMES KLMNO	GIVEN NAMES PQRSTUVWXYZ	GRANTORS	DATE OF FILING				DATE OF INSTRUMENT			DATE OF RECORD			LOCATION OF PROPERTY OR OTHER DESCRIPTION	KIND OF INST.	BOOK	PAGE
					Month	Day	Year	HR. M.	Month	Day	Year	Month	Day	Year				
First State Bank				Walter R. Peterson	11	22	58	2:00 PM	11	21	58	11	24	58	16th Dist, LL 56 110 A.	S/D	6	559
First State Bank				H. L. Henderson	4	21	59	9:15 AM	4	21	59	4	23	59	16th Dist, LL 89 125 A.	S/D	7	57
First State Bank				Wilma Padgett	10	14	59	11:20 AM	10	10	59	10	14	59	16th Dist, LL 102 90 A.	S/D	7	145
First State Bank				H. L. Henderson	12	14	59	8:30 AM	12	9	59	12	14	59	Statenville Lot 1 Block V Blue Top Cafe	D/S/D	7	163
First State Bank				Thelma Carter Gulpepper (Mrs.)	1	16	60	9:00 AM	1	14	60	1	18	60	16th Dist, LL 82,83 176.19 A. Echols & Lowndes County	D/S/D	7	208
First State Bank				Clyde Carter Hiers	2	26	60	9:20 AM	2	25	60	2	26	60	16th Dist, LL 55,56 150 A.	S/D	7	227
First State Bank				Sam Parrish	3	24	60	8:30 AM	3	23	60	3	24	60	11th dist, LL 433 4 A. Part of Carl Parrish Farm	S/D	7	235
First State Bank				Minnie Staten Ray (Mrs.)	8	24	60	8:30 AM	8	19	60	8	24	60	16th Dist, LL 96,97 236 A.	LOan	7	277
First State Bank				Ray Carter	9	2	60	8:45 AM	8	31	60	9	2	60	12th Dist, LL 56 171.5 A.	S/D	7	290
First State Bank				Gladys Carter (Mrs.)	1	13	61	8:30 AM	1	12	61	1	13	61	16th Dist, LL 96,97 400 A.	L/D	7	352
First State Bank				Max M. McDonald	2	13	61	8:45 AM	2	8	61	2	13	61	16th Dist, LL 50 Plat of Nellie Herndon's Lot 15 Block B	S/D	7	383
First State Bank				R. C. Carter	2	28	62	9:00 AM	2	27	62	2	28	62	11th Dist, LL 435,436 150 A.	S/D	8	30
First State Bank				Howard Davis	12	12	62	8:45 AM	12	7	62	12	12	62	Town of Howell	S/D	8	139
First State Bank				Norma M. Hughes (Mrs.),etal	5	14	63	8:35 AM	5	10	63	5	14	63	16th Dist, LL 85 100 A.	L/D	8	224
First State Bank				E. R. Nabors	9	26	63	8:30 AM	9	24	63	9	26	63	11th Dist, LL 436 160 A.	L/D	8	329
First State Bank				Farris H. Hiers	2	25	64	9:00 AM	2	24	64	2	26	64	11th Dist, LL 435,436 150 A.	S/D	8	405

GRANTEE FILING DOCKET AND GENERAL INDEX TO REALTY DEEDS AND MORTGAGES — Echols County, Ga.

REG. U. S. *Chambers* County Indexes Since 1888
PAT. OFFICE An Identifying Trade Mark

👉 **Locate Family Name by Front Index**

COTT FAMILY NAME INDEX NO. 9 © 1949
MADE BY THE COTT INDEX COMPANY, COLUMBUS, OHIO
SOLD BY JIM CLYBURN, INC., TIFTON, GA.

(39)

GRANTEES FAMILY NAMES	GIVEN NAMES ABCDEFGHIJ	GIVEN NAMES IKLMNO	GIVEN NAMES PQRSTUVWXYZ	GRANTORS	DATE OF FILING				DATE OF INSTRUMENT			DATE OF RECORD			LOCATION OF PROPERTY OR OTHER DESCRIPTION	KIND OF INST.	BOOK	PAGE
					Month	Day	Year	Hr. M.	Month	Day	Year	Month	Day	Year				
First State Bank				J. L. Rentz	2	25	64	11:50 AM	2	24	64	2	26	64	11th Dist, LL 398 58.97 A.	S/D	8	408
First State Bank				E. L. McGuire, etal	9	10	64	8:45 AM	9	9	64	9	16	64	16th Dist, LL 56 30 A.	L/D	8	483
First State Bank				Hugh F. Edwards	9	24	65	8:35 AM	9	17	65	9	24	65	16th Dist, LL 51	L/a	9	106
First State Bank				Charles W. Corbett	8	22	66	9:10 AM	8	15	66	8	28	66	16th Dist, LL 55 1 A.	L/D	9	345
First State Bank				Emory L. Davis	12	16	66	8:40 AM	12	13	66	12	16	66	11th Dist, LL 477,444 50 A.	L/D	9	390
First State Bank				R. M. McDonald	2	10	67	8:35 AM	2	9	67	2	13	67	16th Dist, LL 50 Nellie Herndon's Subdivision Lot 11.12 Block A	L/D	9	415
First State Bank				F. Austin Deloach	4	5	67	8:45 AM	4	4	67	4	5	67	16th Dist, LL 43 North Town Add. to Statenville Lots 2,5,6 Block R	S/D	9	434
First State Bank				H. B. Edwards, Jr.	4	10	67	8:15 AM	4	7	67	4	11	67	13th Dist, LL 313	L/D	9	435
First State Bank				W. A. Hiers	5	23	67	9:55 AM	5	22	67	5	24	67	11th Dist, LL 436 150 A.	S/D	9	448
First State Bank				Farris H. Hiers	9	20	67	8:35 AM	9	18	67	9	20	67	11th Dist, LL 435,436 150 A. etal	L/D	9	549
First State Bank				W. A. Hiers	10	13	67	8:50 AM	10	12	67	10	17	67	11th Dist, LL 436 150 A., etal	L/D	10	20
First State Bank				M. M. McDonald	10	17	67	8:50 AM	10	16	67	10	19	67	16th Dist, LL 50 Nellie Herndon Subdivision Lot 13 Block A	S/D	10	22
First State Bank				M. M. McDonald	10	17	67	8:50 AM	10	16	67	10	19	67	13th Dist, LL 533 2 A.	S/D	10	23
First State Bank				Renae M. McDonald	2	12	68	8:45 AM	2	2	68	2	12	68	Security Deed Executed by Ewell & Marjorie Bohanon	Assign	10	52
First State Bank				Alvin V. Kinsey	8	26	68	11:25 AM	8	23	68	8	27	68	16th Dist, LL 100	L/D	10	122
First State Bank				Echols County Development Authority	10	18	68	1:45 PM	10	18	68	10	18	68	16th Dist, LL 50,51 4 A.	L/D	10	154

GRANTEE FILING DOCKET AND GENERAL INDEX TO REALTY DEEDS AND MORTGAGES — Echols County, Ga.

(39)

REG. U. S. PAT. OFFICE *Chas. McCall* County Indexes Since 1868 An Identifying Trade Mark

Locate Family Name by Front Index

COTT FAMILY NAME INDEX NO. 9 © 1949
MADE BY THE COTT INDEX COMPANY, COLUMBUS, OHIO
SOLD BY JIM CLYBURN, INC., TIFTON, GA.

GRANTEES FAMILY NAMES	GIVEN NAMES ABCDEFGHIJ	GIVEN NAMES KLMNOP	GIVEN NAMES QRSTUVWXYZ	GRANTORS	DATE OF FILING				DATE OF INSTRUMENT			DATE OF RECORD			LOCATION OF PROPERTY OR OTHER DESCRIPTION	KIND OF INST.	BOOK	PAGE
					Month	Day	Year	Hr. M.	Month	Day	Year	Month	Day	Year				
First State Bank				Aldean Dukas, etal	12	5	68	8:45 AM	12	3	68	12	5	68	16th Dist, LL 89 Daniels Sub- division Lot 2 Block A	L/D	10	189
First State Bank				J. T. Culbreth	1	10	69	8:40 AM	1	8	69	1	10	69	16th Dist, LL 144 160 A.	L/D	10	215
First State Bank				D. J. Deloach	9	16	69	8:45 AM	9	15	69	9	18	69	16th Dist, LL 43 North Town Add. to Statenville Lot 1,2,5,6 Block R	S/D	10	347
First State Bank				Cleona Padgett, etal	1	19	70	8:30 AM	1	15	70	1	22	70	13th Dist, LL 313	S/D	10	411
First State Bank				Gladys Deloach (Mrs.), etal	3	4	70	8:30 AM	3	3	70	3	4	70	16th Dist, LL 43 North Town Add. to Statenville Lot 1,2,5,6 Block R	L/D	10	425
First State Bank				Cleona H. Padgett (Mrs.)	4	16	70	10:00 AM	4	15	70	4	16	70	13th Dist, LL 313	S/D	10	465
First State Bank				Josh Padgett	10	12	70	8:40 AM	10	9	70	10	13	70	13th Dist, LL 503 7.75 A.	L/D	11	33
First State Bank				S. & S., Inc.	11	9	70	10:00 AM	11	6	70	11	10	70	16th Dist, LL 51 4 A.	L/D	11	55
First State Bank				Albert Thornton	12	23	70	10:00 AM	12	18	70	12	29	70	11th Dist, LL 345	S/D	11	73
First State Bank				Janice Faye Bennett, etal	3	25	71	8:45 AM	3	23	71	3	25	71	16th Dist, LL 101 14 A.	L/D	11	111
First State Bank				Quinton D. Staten	3	29	71	8:40 AM	3	26	71	3	29	71	16th Dist, LL 96 140 A.	L/D	11	113
First State Bank				Quinton D. Staten	4	16	71	8:45 AM	4	15	71	4	19	71	16th Dist, LL 136 490 A.	L/D	11	219
First State Bank				James W. Corbett	6	11	71	8:30 AM	6	10	71	6	11	71	16th Dist, LL 100 Polecat Place	S/D	11	257
First State Bank				Harold McLeod	9	10	71	8:45 AM	9	7	71	9	10	71	16th Dist, LL 130 1 A.	L/D	11	304
First State Bank				Judge C. Lehman	10	1	71	4:20 PM	9	29	71	10	1	71	16th Dist, LL 4 1 A.	L/D	11	315
First State Bank				Frank Williams, etal	10	27	71	8:45 AM	10	25	71	10	28	71	16th Dist, LL 51	L/D	11	324

GRANTEE FILING DOCKET AND GENERAL INDEX TO REALTY DEEDS AND MORTGAGES — Echols County, Ga.

REG. U. S. PAT. OFFICE *Chambers* County Indexes Since 1888 An Identifying Trade Mark

👉 **Locate Family Name by Front Index**

COTT FAMILY NAME INDEX NO. 0 © 1949
MADE BY THE COTT INDEX COMPANY, COLUMBUS, OHIO
SOLD BY JIM CLYBURN, INC., TIFTON, GA.

(39)

GRANTEES FAMILY NAMES	GIVEN NAMES ABCDEFGHIJ	GIVEN NAMES KLMNO	GIVEN NAMES PQRSTUWXYZ	GRANTORS	DATE OF FILING				DATE OF INSTRUMENT			DATE OF RECORD			LOCATION OF PROPERTY OR OTHER DESCRIPTION	KIND OF INST.	BOOK	PAGE
					Month	Day	Year	Hr. M.	Month	Day	Year	Month	Day	Year				
First State Bank				Quinton Staten	11	1	71	9:00 AM	10	29	71	11	1	71	16th Dist, LL 96 140 A.	L/D	11	326
First State Bank				Thelma Carter Culpepper (Mrs.)	11	4	71	8:35 AM	11	3	71	11	4	71	16th Dist, LL 83 52 A. LL 82 124.19 A.	S/D	11	329
First State Bank				Norma M. Hughes, etal	9	11	72	8:45 AM	8	30	72	9	11	72	16th Dist, LL 85 100 A.	L/D	12	78
First State Bank				Walton P. Phillips, etal	9	12	72		9	7	72	9	12	72	16th Dist, LL 50	L/D	12	81
First State Bank				M. M. McDonald	11	17	72	8:45 AM	11	13	72	11	17	72	13th Dist, LL 460 5 A.	L/D	12	164
First State Bank				Morris Wayne Davis, etal	12	28	72	8:35 AM	12	21	72	12	28	72	11th Dist, LL 492	S/D	12	261
First State Bank				John H. Webb, Sr.	1	17	73	8:40 AM				1	17	73	16th Dist, North Town Addition to Statenville Lot 3 Block T	S/D	12	290
First State Bank				David Lehman, etal	1	26	73	8:45 AM	1	25	73	1	26	73	16th Dist, LL 3, 4 3.253 A.	L/D	12	298
First State Bank				J. L. Rentz	4	6	73	8:40 AM	4	4	73	4	6	73	11th Dist, LL 398,431 58.97 A.	S/D	13	81
First State Bank				E. H. Stoddard (Mrs.) (Mary A.)	4	18	73	8:40 AM	4	17	73	4	18	73	11th Dist, LL 491	L/D	13	90
First State Bank				Mary Lou Register Carter	5	23	73	8:45 AM	5	17	73	5	23	73	16th Dist, LL 99 1 A.	L/D	13	163
First State Bank				Maxine McDonald	10	31	73	9:10 AM	10	26	73	10	31	73	13th Dist, LL 460	L/D	13	373
First State Bank				Louie V. Culpepper	11	21	73	8:45 AM	11	16	73	11	21	73	16th Dist, LL 100 10 A.	S/D	13	394
First State Bank				Raymond Jackson	2	18	74	8:45 AM	2	6	74	2	18	74	11th Dist, LL 476 1 A., etal	L/D	13	523
First State Bank				Leonard D. Culpepper	3	27	74	8:35 AM	3	20	74	3	27	74	16th Dist, LL 83 48 A., etal	L/D	13	595
First State Bank				J. Lee Rentz	3	38	74	AM	3	26	74	3	28	74	Transfer of Loan from Dukes Timber Products Co.	T/Loan	13	606

GRANTEE FILING DOCKET AND GENERAL INDEX TO REALTY DEEDS AND MORTGAGES — Echols County, Ga.

(39)

REG. U. S. PAT. OFFICE *Chas. McCall* County Indexes Since 1888 An Identifying Trade Mark

Locate Family Name by Front Index

COTT FAMILY NAME INDEX NO. 8 © 1949
MADE BY THE COTT INDEX COMPANY, COLUMBUS, OHIO
SOLD BY JIM CLYBURN, INC., TIFTON, GA.

GRANTEES FAMILY NAMES	GIVEN NAMES ABCDEFGHIJ	GIVEN NAMES KLMNO	GIVEN NAMES PQRSTUWXYZ	GRANTORS	DATE OF FILING				DATE OF INSTRUMENT			DATE OF RECORD			LOCATION OF PROPERTY OR OTHER DESCRIPTION	KIND OF INST.	BOOK	PAGE
					Month	Day	Year	Hr. M.	Month	Day	Year	Month	Day	Year				
First State Bank				J. W. Ford, etal	3	17	75	8:50 AM	3	13	75	3	17	75	16th Dist, LL 193 1 A.	L/D	14	277
First State Bank				M. M. McDonald	4	4	75	8:45 AM	3	27	75	4	4	75	13th Dist, LL 460 44.45 A., etal	L/D	14	294
First State Bank				James D. Gharst, etal	8	25	75	9:00 AM	8	22	75	8	25	75	16th Dist, LL 4 1 A.	S/D	14	648
First State Bank				M. M. McDonald	10	21	75	3:30 PM	10	21	75	10	22	75	13th Dist, LL 460 1 A.	S/D	15	89
First State Bank				Billy E. Padgett	10	29	75	8:50 AM	10	27	75	10	31	75	16th Dist, LL 142,143 400 A.	L/D	15	96
First State Bank				Thomas & Hill, Inc.	11	7	75	9:10 AM	10	22	75	11	7	75	Transfer of Assignment, Security Deed from James D. & Betty Gharst	Assign	15	99
First State Bank				Bobby N. Griffis	12	9	75	8:30 AM	12	4	75	12	9	75	16th Dist, LL 133,134 78 A.	L/D	15	163
First State Bank				Royce Roberts	2	2	76	9:25 AM	1	31	76	2	3	76	13th Dist, LL 141 12.7176 A.	L/D	15	228
First State Bank				Irene A. Prine	2	19	76	8:30 AM	2	18	76	2	19	76	16th Dist, LL 50	L/D	15	288
First State Bank				M. M. McDonald	8	25	76	8:35 AM	8	20	76	8	25	76	13th Dist, LL 533 2 A.	L/D	15	529
First State Bank				Orvis Hunter	9	28	76	8:45 AM	9	24	76	9	28	76	16th Dist, LL 89 Lots 2,3 Block A.	L/D	15	577
First State Bank				Maxine McDonald (by Att-in-fact)	10	7	76	2:15 PM	10	6	76	10	7	76	16th Dist, LL 50 Lot 13 Block A	L/D	15	612
First State Bank				LaVerne Richardson	11	8	76	8:30 AM	11	5	76	11	8	76	11th Dist, LL 400	L/D	15	669
First State Bank				E. L. Corbett (Mrs.)	11	23	76	2:30 PM	11	12	76	11	24	76	16th Dist, LL 55 75 A.	L/D	15	680
First State Bank				J. G. Ladlow, etal	1	8	77	10:50 AM	12	30	76	1	8	77	11th Dist, LL 491	L/D	16	86
First State Bank				Foch Staten	3	8	77	3:10 PM	3	4	77	3	8	77	16th Dist, LL 96,97	L/D	16	183

GRANTEE FILING DOCKET AND GENERAL INDEX TO REALTY DEEDS AND MORTGAGES — Echols County, Ga.

REG. U. S. PAT. OFFICE *Chas. McCall* County Indexes Since 1888
An Identifying Trade Mark

 **Locate Family Name by Front Index**

COTT FAMILY NAME INDEX NO. 9 © 1949
MADE BY THE COTT INDEX COMPANY, COLUMBUS, OHIO
SOLD BY JIM CLYBURN, INC., TIFTON, GA.

(39)

GRANTEES FAMILY NAMES	GIVEN NAMES ABCDEFGHIJ	GIVEN NAMES KLMNO	GIVEN NAMES PQRSTUVWXYZ	GRANTORS	DATE OF FILING				DATE OF INSTRUMENT			DATE OF RECORD			LOCATION OF PROPERTY OR OTHER DESCRIPTION	KIND OF INST.	BOOK	PAGE
					Month	Day	Year	Hr. M.	Month	Day	Year	Month	Day	Year				
First State Bank				Dan J. Deloach, etal	4	26	77	2:43 PM	4	22	77	4	26	77	13th Dist, LL 79,80	L/D	16	297
First State Bank				Ashley Deloach	5	23	77	3:08 PM	5	20	77	5	23	77	16th Dist, LL 4,43 Daniels & Herndon Sub. Lots 16-23,32-35	L/D	16	330
First State Bank				David Lehman, etal	6	21	77	8:40 AM	6	17	77	6	21	77	16th Dist, LL 3,4 3.253 A.	S/D	16	380
First State Bank				William Russell McLeod	8	3	77	2:20 PM	8	1	77	8	3	77	16th Dist, LL 101 2 A.	L/D	16	453
First State Bank				Willie Martin Carter	10	12	77	2:45 PM	10	11	77	10	12	77	16th Dist, LL 96 1 A.	S/D	16	537
First State Bank				Willie Martin Carter	12	23	77	9:00 AM	12	19	77	12	23	77	16th Dist, LL 96 1 A.	L/D	17	28
First State Bank				Maxine McDonald	1	18	78	4:34 PM	1	6	78	1	18	78	13th dist, LL 460	L/D	17	98
First State Bank				Quinton D. Staten	1	20	78	1:15 PM	1	17	78	1	20	78	16th Dist, LL 96	L/D	17	114
First State Bank				Holiday Market, Inc.	2	16	78	3:40 PM	2	14	78	2	16	78	16th Dist, LL 50 1.6755 A. with plat	L/D	17	161
First State Bank				Lois C. Miller	3	6	78	3:30 PM	3	2	78	3	6	78	16th Dist, LL 56 1 A.	S/D	17	170
First State Bank & Trust Company				Brooks E. Culpepper	4	18	78	3:45 PM	4		78	4	18	78	16th Dist, LL 100 10 A.	L/D	17	245
First State Bank & Trust Company				Ben H. Henderson, etal	4	18	78	3:50 PM	4	17	78	4	18	78	13th Dist, LL 313 1/4 A.	L/D	17	251
First State Bank & Trust Company				Frances Vickers	4	25	78	4:45 PM	4	21	78	4	25	78	16th Dist, LL 96	L/D	17	490
First State Bank & Trust Company				Robert W. Lanier, etal	6	21	78	10:00 AM	6	15	78	6	21	78	13th Dist, LL 533 3 A.	L/D	17	614
First State Bank & Trust Company				John H. Webb, Sr.	7	25	78	9:05 AM	7	21	78	7	25	78	North Town Addition to Statenville Lot 3 Block T	L/D	17	659
First State Bank				William R. Stallings(Pete),etal	11	13	78	1:50 PM	11	10	78	11	13	78	16th Dist, LL 4,43 Daniels & Herndon Subdivision Lot 48	S/D	17	800

GRANTEE FILING DOCKET AND GENERAL INDEX TO REALTY DEEDS AND MORTGAGES — Echols County, Ga.

(39)

REG. U. S. PAT. OFFICE *Case-McCott* County Indexes Since 1889 An Identifying Trade Mark

Locate Family Name by Front Index

COTT FAMILY NAME INDEX NO. 0 © 1949
MADE BY THE COTT INDEX COMPANY, COLUMBUS, OHIO
SOLD BY JIM CLYBURN, INC., TIFTON, GA.

GRANTEES FAMILY NAMES	GIVEN NAMES ABCDEFGHIJ	GIVEN NAMES KLMNO	GIVEN NAMES PQRSTUWXYZ	GRANTORS	DATE OF FILING				DATE OF INSTRUMENT			DATE OF RECORD			LOCATION OF PROPERTY OR OTHER DESCRIPTION	KIND OF INST.	BOOK	PAGE
					Month	Day	Year	Hr. M.	Month	Day	Year	Month	Day	Year				
First State Bank & Trust Company				Larry Boyd, etal	11	28	78	3:15 PM	11	28	78	11	28	78	16th Dist, LL 4,43	L/D	17	806
First State Bank & Trust Company				Frank Helton	3	9	79	3:35 PM	3	5	78	3	9	79	16th Dist, LL 53 1 A.	L/D	18	88
First State Bank & Trust Company				Delmo Allen	4	30	79	3:30 PM	4	30	79	4	30	79	16th Dist, LL 53 5 A.	L/D	18	252
First State Bank & Trust Company				Cleo Bennett, etal	6	4	79	1:45 PM	6	4	79	6	4	79	16th Dist, Daniels & Herndon Subdivision Lots 44,45,46,47	S/D	18	291
First State Bank & Trust Company				James O. Young, etal	6	18	79	10:10 AM	6	13	79	6	18	79	11th Dist, LL 436 1 1/2 A.	L/D	18	306
First State Bank				Minnie Lee Harris	7	2	79	9:50 AM	6	29	79	7	2	79	11th Dist, LL 481,486	S/D	18	355
First State Bank & Trust Company				Waver Padgett, etal	7	31	79	9:40 AM	7	27	79	7	31	79	16th Dist, LL 50	L/D	18	392
First State Bank & Trust Company				James T. Culbreth, Jr.	12	4	79	1:20 PM	11	30	79	12	4	79	16th Dist, LL 133	L/D	18	499
First State Bank & Trust Company				Wilson Crosby	12	10	79	1:20 PM	12	6	79	12	10	79	11th Dist LL 345	L/D	18	508
First State Bank & Trust Company				Dan J. Deloach, etal	1	2	80	1:05 PM	12	28	79	1	2	80	13th Dist, LL 80 245 A., etal	L/D	18	545
First State Bank & Trust Company				J. Turner Culbreth	2	8	80	3:05 PM	2	6	80	2	8	80	16th Dist, LL 133,134 150 A.	L/D	18	619
First State Bank & Trust Company				M. M. McDonald	2	29	80	1:30 PM	2	15	80	2	29	80	13th Dist, LL 430	L/D	18	635
First State Bank & Trust Company				Irene A. Prine	8	19	80	11:25 AM	8	14	80	8	19	80	16th Dist, LL 50 3.32 A.	L/D	19	165
First State Bank & Trust Company				Raymond R. Ewing	8	28	80	12:10 PM	8	21	80	8	28	80	16th Dist, LL 49 Staten Subdivision Lot 28	L/D	19	185
First State Bank & Trust Company				Barbara C. Pike Metts	10	17	80	2:15 PM	10	14	80	10	17	80	11th Dist, LL 476,491	L/D	19	253
First State Bank & Trust Company				Lawrence Zeigler	10	21	80	2:45 PM	10	10	80	10	21	80	11th Dist, LL 478 23.304 A.,etal	L/D	19	259

Read Carefully These Instructions and Suggestions to Clerks and Others Using

COTT FAMILY NAME INDEXES

THE SUB INDEX

1. Write names on the Sub-Index plain and in as bold a hand as possible. Don't make n like u. Don't try to subdivide names on Sub-Index further than is arranged by the scheme here laid out. That is, if Baker is the first name for the column, *Bae* to *Bak*, write *Baker* on the first dark ruled line followed by *Baes* if it should happen to be the second name of that group, on the second dark ruled line, and so on.

2. A name is written but once on the Sub-Index (except as noted in the next paragraph), no matter how many times the same name is repeated on the Main Index. Following the name is a column in which is written the page of the Main Index, where all entries of this name are to be placed.

3. Names similar in sound but spelled differently should be grouped together on the Main Index, and each variety of spelling noted on the Sub-Index, under its proper sub-divisions. Thus:

Bair-Bare-Baer	Lowery-Lowry
Bear-Baehr	Lourie, etc.
Shafer-Schafer	Snyder-Snider
Sheffer-Shaefer	Schneider-Schnider
Read-Reed-Reid	Keyser-Keiser-Kizer
Kline-Klein	Pearson-Pierson

4. Names like *Schneider* and *Snyder* should appear in Sub-Index under *Sc* and also *Sn*; *Pearson* and *Pierson* under *Pe* and *Pi*, etc. However, no notice of more than one style of spelling a name need be taken—and that the way it is spelled on the record—until it is spelled differently in a subsequent entry.

5. Odd names falling to the same Sub-Index column may be grouped together on the Main Index. For example, the names *Debler*, *Dedman*, *Debroski* and *Deator* being odd, and likely to be infrequent and all belonging to the same Sub-Index column, could be given the same page on the Main Index, and write in the column in red ink, "For names not listed here, see page....."

6. Sub-Indexes can be renewed and rewritten at very little expense and it is so planned that this can be done in after years if they become defaced and worn.

This Index in loose leaf form is continuous and expansive. When the Binder becomes filled to its capacity, get another Binder and carry one or more letters into the new Binder. Continue doing this when necessary until you have a Binder for each sub-division or unit. It is thus designed to be a Continuous Index for a long period of years.

THE MAIN INDEX

7. Family Names appear together on the Main Index, the Sub-Index being a guide to the page on which such Family Names will be found.

8. If there are three or more columns on the page of the Main Index for given names, write the given name or names in the column in which the initial letter of first given name appears at head of column. By careful writing two given names can occupy the same line, one above the other, so that six given names, if two properly fall to each column can be entered on one line. When more than two fall to a column make a complete new line for each two thus remaining.

9. In paging the Main Index, each sub-division or unit indicated by the extension tab begins with page 1. On the back of that sheet is page 2, followed by pages 3, 4, 5, 6, etc. When more sheets are needed add them continuing the paging in regular order.

10. Add a sheet immediately following a group requiring additional space, giving it the same page as the page continued. Preferably with red ink letter number these pages thus: 2a, 2b, 2c, 2d; 4a, 4b, 4c, etc.

11. Don't try to arrange Family Name Groups in any particular order on the Main Index, except to have "A" names separated from the "B's" and so on. Austin can go on pg. 1, Armstrong p. 3, Abbott p. 5, Allen p. 7, or on any right hand oddly numbered page. If any order is attempted it should be to put the largest groups in front, but this is only a matter of convenience. After several years, when time has demonstrated that a name is not likely to fill both pages of a sheet, the left hand or evenly numbered pages may be used for a Name Group. After a still longer period and a name has only one or two entries on a page a new name may be given on the lower half of the same page.

If any point is not clear to you when beginning the Index or continuing its use, always feel free to write the manufacturer, who will cheerfully reply to any questions regarding the proper working of the system.



THIS SUB-INDEX

IS AN INDEX TO THE GENERAL INDEX OF WHICH IT IS A PART

The pages of the General Index devoted to this Initial Letter follows immediately after this Sub-Index. Figures opposite the name indicate the page where entries are made.

EXTENSION TABS or the book itself represent the first unit of subdivision and refer to Surname Initials.

MARGINAL CUTS represent the second unit of subdivision, and are usually the Second Letter of Surname, or Guide Letters.

THE BLOCKS or *COLUMNS* on the Sub-Index, still further subdivide Names, according to the designations printed thereon.

The General Index can be ruled in any manner required, and is adapted for the indexing of all kinds of records, and for any number of names from 10,000 up to 1,000,000 or more.

COTT INDEXING SYSTEMS FOR PUBLIC RECORDS AND COMMERCIAL USE

Patented by C. M. Cott and Patents Pending

THE COTT INDEX COMPANY

INDEX BOOKS AND INDEX SYSTEMS INSTALLED FOR STATE, COUNTY AND MUNICIPAL RECORDS

Loose Leaf Indexes and Loose Leaf Records


COLUMBUS, OHIO, U. S. A.

THE COTT INDEX CO. Index Specialists Since 1888 COLUMBUS, OHIO

U. S. Copyright No. 103632

GRANTEE FILING DOCKET AND GENERAL INDEX TO REALTY DEEDS AND MORTGAGES — Echols County, Ga.

REG. U. S. PAT. OFFICE *Chas. McCall* County Indexes Since 1888
An Identifying Trade Mark

 **Locate Family Name by Front Index**


COTT FAMILY NAME INDEX NO. 8 © 1949
MADE BY THE COTT INDEX COMPANY, COLUMBUS, OHIO
SOLD BY JIM CLYBURN, INC., TIFTON, GA.

(2)

GRANTEES FAMILY NAMES	GIVEN NAMES ABCDEFGHI	GIVEN NAMES IJKLMNO	GIVEN NAMES PQRSTUVWXYZ	GRANTORS	DATE OF FILING				DATE OF INSTRUMENT			DATE OF RECORD			LOCATION OF PROPERTY OR OTHER DESCRIPTION	KIND OF INST.	BOOK	PAGE
					Month	Day	Year	Hr. M.	Month	Day	Year	Month	Day	Year				
Gaddis		M. F.		Pearlie Westberry	7	22	37	6:00 PM	7	22	37	7	23	37	11th Dist., LL 483, 485 541.43 A	W/D	Z	79

GRANTEE FILING DOCKET AND GENERAL INDEX TO REALTY DEEDS AND MORTGAGES — Echols County, Ga.

REG. U. S. PAT. OFFICE *Cott Index* County Indexes Since 1888 An Identifying Trade Mark

 **Locate Family Name by Front Index**

COTT FAMILY NAME INDEX NO. 8 © 1949
MADE BY THE COTT INDEX COMPANY, COLUMBUS, OHIO
SOLD BY JIM CLYBURN, INC., TIFTON, GA.

(7)

GRANTEES FAMILY NAMES	GIVEN NAMES ABCDEFGHIJ	GIVEN NAMES KLMNOP	GIVEN NAMES QRSTUVWXYZ	GRANTORS	DATE OF FILING				DATE OF INSTRUMENT			DATE OF RECORD			LOCATION OF PROPERTY OR OTHER DESCRIPTION	KIND OF INST.	BOOK	PAGE
					Month	Day	Year	Hr. M.	Month	Day	Year	Month	Day	Year				
Garrett	H. R., etal			Mrs. Thelma Carter	1	24	53	10:00 AM	1	22	53	1	29	53	LL 389, 331 A	Lease Agree	A4	145
Garrett			Viola, etal	J. W. Herrin	1	6	75	9:00 AM	1	4	75	1	8	75	17 A, refer to Bk A2, Pg 389	W/D	14	231

GRANTEE FILING DOCKET AND GENERAL INDEX TO REALTY DEEDS AND MORTGAGES — Echols County, Ga.

REG. U. S. PAT. OFFICE *Chas. McKee* County Indexes Since 1888
An Identifying Trade Mark

👉 **Locate Family Name by Front Index**

COTT FAMILY NAME INDEX NO. 9 © 1949
MADE BY THE COTT INDEX COMPANY, COLUMBUS, OHIO
SOLD BY JIM CLYBURN, INC., TIFTON, GA.

(13)

GRANTEES FAMILY NAMES	GIVEN NAMES ABCDEFGHIJ	GIVEN NAMES KLMNO	GIVEN NAMES PQRSTUVWXYZ	GRANTORS	DATE OF FILING				DATE OF INSTRUMENT			DATE OF RECORD			LOCATION OF PROPERTY OR OTHER DESCRIPTION	KIND OF INST.	BOOK	PAGE
					Month	Day	Year	Hr. M.	Month	Day	Year	Month	Day	Year				
Giddens	C. C.			M. M. Herndon	9	13	34	2:00 PM	9	5	33	9	13	34	1 A in Town of Melrose Lot 2, Blk 23 in Melrose	W/D	Y	389
Giddens	C. C.			W. M. Clark	9	22	34	2:00 PM	9	21	34	9	22	34	Town of Melrose, 1 A Lot 2, Bl. 23 etal	W/D	Y	390
Giddens	C. T.			L. C. Shadrick	7	24	40	10:00 AM	7	22	40	7	26	40	1 A, etal in Town of Melrose	M/D	Z	485
Giddens	B. L.			C. T. Ham	2	24	49	3:00 PM	9	30	48	2	24	49	16th Dist., LL 51, 1/2 A	W/D	A3	263
Giddens	Doris H.			Elizabeth Hughes	3	9	57	4:00 PM	2	4	57	3	12	57	11th Dist, LL 306, 100 A 11th Dist, LL 339, 15 A	W/D	5	540
Giddens	C. C., Jr., etal			J. M. Sparkman	12	16	59	8:30 AM	12	1	59	12	16	59	Acknowledgement	Acknow.	7	165
Giddens			Y. L.	Ralph Hughes	11	23	64	9:50 AM	9	24	64	11	24	64	11th Dist, LL 306, 100 A	W/D	8	536
Giddens	Bobby Jack, etal			Y. L. Giddens, etal	6	13	67	8:30 AM	6	12	67	6	13	67	11th Dist, LL 306 & 339	W/D	9	466
Giddens		Leroy, etal		Y. L. Giddens, etal	6	13	67	8:30 AM	6	12	67	6	13	67	11th Dist, LL 306 & 339	W/D	9	466
Giddens	Donald, etal			Y. L. Giddens, etal	6	13	67	8:30 AM	6	12	67	6	13	67	11th Dist, LL 306, & 339	W/D	9	466
Giddens			Y. L.etal	Mary H. Gay	7	7	71	12:00 N	6	30	71	7	12	71	11th Dist, LL 306, 45 A etal	Q/C/D	11	269
Giddens	Doris H., etal			Mary H. Gay	7	7	71	12:00 N	6	30	71	7	12	71	11th Dist, LL 306, 45 A etal	Q/C/D	11	269

GRANTEE FILING DOCKET AND GENERAL INDEX TO REALTY DEEDS AND MORTGAGES — Echols County, Ga.

REG. U. S. PAT. OFFICE *County Indexes Since 1888*
An Identifying Trade Mark

 **Locate Family Name by Front Index**

COTT FAMILY NAME INDEX NO. 6 © 1949
 MADE BY THE COTT INDEX COMPANY, COLUMBUS, OHIO
 SOLD BY JIM CLYBURN, INC., TIFTON, GA.

(14)

GRANTEES FAMILY NAMES	GIVEN NAMES ABCDEFGHIJ	GIVEN NAMES KLMNO	GIVEN NAMES PQRSTUVWXYZ	GRANTORS	DATE OF FILING				DATE OF INSTRUMENT			DATE OF RECORD			LOCATION OF PROPERTY OR OTHER DESCRIPTION	KIND OF INST.	BOOK	PAGE
					Month	Day	Year	Hr. M.	Month	Day	Year	Month	Day	Year				
Giebeig		Lucille		J. G. Carter, etal	1	9	51	12:30 PM	11	17	50	1	9	51	13th Dist, LL 496, etal	W/D	A3	436
Giebeig		Lucille Carter		J. M. Carter, etal	4	5	56	8:00 AM	3	30	56	4	6	56	13th Dist, LL 568, 75 A	W/D	5	345
Giebeig		Lucille		Echols County Board of Education	4	5	56	8:00 AM	4	3	56	4	6	5 6	13th Dist, LL 542	Corp Q/C/D	5	346
Giebeig			Van C, etal	Lena Youmans	4	21	56	8:00 AM	3	30	56	4	24	56	Witness of Signatures	Assign	5	357
Giebeig		Lucille C, etal		Lena Youmans	4	21	56	8:00 AM	3	30	56	4	24	56	Witness of signatures	Assign	5	357

GRANTEE FILING DOCKET AND GENERAL INDEX TO REALTY DEEDS AND MORTGAGES — Echols County, Ga.

REG. OFF. *Cott* County Indexes Since 1888
 PAT. OFFICE An Identifying Trade Mark

Locate Family Name by Front Index

COTT FAMILY NAME INDEX NO. 4 © 1949
 MADE BY THE COTT INDEX COMPANY, COLUMBUS, OHIO
 SOLD BY JIM CLYBURN, INC., TIFTON, GA.

(16)

GRANTEES FAMILY NAMES	GIVEN NAMES ABCDEFGHIJ	GIVEN NAMES IJKLMNO	GIVEN NAMES PQRSTUVWXYZ	GRANTORS	DATE OF FILING				DATE OF INSTRUMENT			DATE OF RECORD			LOCATION OF PROPERTY OR OTHER DESCRIPTION	KIND OF INST.	BOOK	PAGE
					Month	Day	Year	Hr. M.	Month	Day	Year	Month	Day	Year				
Gilbert	Ellen Staten			Sam Staten	3	13	52	1:45 PM	3	11	52	3	17	52	16th Dist, LL 90,94, 95, 136, 49 & 135 3,000 A	T/L	A4	29
Gilbert	Ellen Staten			Sam Staten	2	16	54	9:00 AM	2	13	54	3	15	54	16th Dist, LL 90, 94, etal Lease Agreement	L/A	A4	467
Gilbert	Ellen Staten			Sam Staten, etal	11	25	59	1:00 PM	11	16	59	11	25	59	16th Dist, LL 49, 200 A LL 90, 490 A, etal	T/L	7	156
Gilbert	Ellen Staten			Sam Staten, etal	11	27	61	8:30 AM	10	31	61	11	27	61	16th Dist, LL 96, 140 A etal	W/D	7	545
Gilbert	Ellen Staten, etal			Quinton Staten	12	13	61	8:30 AM	10	31	61	12	13	61	16th Dist, LL 136, 490 A etal	L/D	7	565
Gilbert	Ellen Staten			Sam Staten, etal	12	20	63	12:50 PM	12	20	63	12	23	63	16th Dist, LL 95, 490 A etal	W/D Gift	8	362
Gilbert	Ellen Staten			Sam Staten, etal	12	23	66	8:30 AM	12	22	66	12	23	66	16th Dist, LL 95, 490 A etal	W/D Gift	9	399
Gilbert	Ellen Staten, etal			Sam Staten	1	5	71	11:30 AM	1	5	71	1	6	71	Release all claims on formerly owned property	Q/C/D	11	87
Gilbert		Jack D., etal		Garland J. Theriot, etal	12	12	75		12	12	75	12	12	75	16th Dist, LL 50, 1 A	W/D	15	170
Gilbert			Waneta M., etal	Garland J. Theriot, etal	12	12	75		12	12	75	12	12	75	16th Dist, LL 50, 1 A	W/D	15	170
Gilbert	Ellen S., etal			Ruth H. Staten	12	20	77	2:15 PM	12		77	12	20	77	16th Dist, LL 49	Q/C/D	17	19

GRANTEE FILING DOCKET AND GENERAL INDEX TO REALTY DEEDS AND MORTGAGES — Echols County, Ga.

REG. U. S. PAT. OFFICE *CharmCott* County Indexes Since 1888
An Identifying Trade Mark

 **Locate Family Name by Front Index**


COTT FAMILY NAME INDEX NO. 0 © 1949
MADE BY THE COTT INDEX COMPANY, COLUMBUS, OHIO
SOLD BY JIM CLYBURN, INC., TIFTON, GA.

(17)

GRANTEES FAMILY NAMES	GIVEN NAMES ABCDEFGHIJ	GIVEN NAMES KLMNO	GIVEN NAMES PQRSTUVWXYZ	GRANTORS	DATE OF FILING				DATE OF INSTRUMENT			DATE OF RECORD			LOCATION OF PROPERTY OR OTHER DESCRIPTION	KIND OF INST.	BOOK	PAGE
					Month	Day	Year	Hr. M.	Month	Day	Year	Month	Day	Year				
Gilliard		Joe		etal Mrs. J.J. (Idell) Deloach,	9	15	78	2:20 PM	9	13	78	9	15	78	16th Dist, LL 43, North Town Add., L 5, Bl. N	W/D	17	759
Gilliard			Willa Dean	etal Mrs. J.J. (Idell) Deloach,	9	15	78	2:20 PM	9	13	78	9	15	78	16th Dist, LL 43, North Town Add., L 5, Bl. N	W/D	17	759

GRANTEE FILING DOCKET AND GENERAL INDEX TO REALTY DEEDS AND MORTGAGES — Echols County, Ga.

REG. U. S. PAT. OFFICE *Chas. McCall* County Indexes Since 1888 An Identifying Trade Mark

 **Locate Family Name by Front Index**

COTT FAMILY NAME INDEX NO. 6 © 1949
MADE BY THE COTT INDEX COMPANY, COLUMBUS, OHIO
SOLD BY JIM CLYBURN, INC., TIFTON, GA.

(18)

GRANTEES FAMILY NAMES	GIVEN NAMES ABCDEFGHIJ	GIVEN NAMES KLMNO	GIVEN NAMES PQRSTUVWXYZ	GRANTORS	DATE OF FILING				DATE OF INSTRUMENT			DATE OF RECORD			LOCATION OF PROPERTY OR OTHER DESCRIPTION	KIND OF INST.	BOOK	PAGE
					Month	Day	Year	Hr. M.	Month	Day	Year	Month	Day	Year				
Gilmore			W. J.	R. D. Daugharty	12	20	47	12:00 N	12	15	47	12	31	47	11th Dist, LL 445, 8 1/4 A	W/D	A3	38
Gilmore	Furman			Willie James Gilmore	6	12	67	8:50 AM	3	5	67	6	12	67	11th Dist, LL 430	W/D	9	463
Gilmore		Lizzie		Joe Richardson	11	6	73	8:30 AM	5	8	41	11	6	73	11th Dist, LL 430, 3 A Town of Howell, L. 8	W/D	13	378
Gilmore			Willie James	Lizzie Gilmore	11	6	73	8:30 AM	10	22	73	11	6	73	11th Dist, LL 430, 3 A Town of Howell, L. 8	W/D	13	379
Gilmore		Lizzie		W. J. Gilmore Estate, etal	4	11	80	2:00 PM	12	20	79	4	11	80	11th Dist, LL 445, 8 1/4 A	W/D Gift	18	694

GRANTEE FILING DOCKET AND GENERAL INDEX TO REALTY DEEDS AND MORTGAGES — Echols County, Ga.

REG. U. S. PAT. OFFICE *Chartwell* County Indexes Since 1888 An Identifying Trade Mark



Locate Family Name by Front Index

COTT FAMILY NAME INDEX NO. 9 © 1969
MADE BY THE COTT INDEX COMPANY, COLUMBUS, OHIO
SOLD BY JIM CLYBURN, INC., TIFTON, GA.

(20)

GRANTEES FAMILY NAMES	GIVEN NAMES ABCDEFGHIJ	GIVEN NAMES KLMNO	GIVEN NAMES PQRSTUVWXYZ	GRANTORS	DATE OF FILING				DATE OF INSTRUMENT			DATE OF RECORD			LOCATION OF PROPERTY OR OTHER DESCRIPTION	KIND OF INST.	BOOK	PAGE
					Month	Day	Year	Hr. M.	Month	Day	Year	Month	Day	Year				
					Gisi		M.N. "Jim"		Wm. A. Stone	10	6	61	8:30 AM	8				

GRANTEE FILING DOCKET AND GENERAL INDEX TO REALTY DEEDS AND MORTGAGES — Echols County, Ga.

REG. U. S. PAT. OFFICE *Cott* County Indexes Since 1888 An Identifying Trade Mark


 **Locate Family Name by Front Index**

COTT FAMILY NAME INDEX NO. 9 © 1949
MADE BY THE COTT INDEX COMPANY, COLUMBUS, OHIO
SOLD BY JIM CLYBURN, INC., TIFTON, GA.

GRANTEES FAMILY NAMES	GIVEN NAMES ABCDEFGHIJ	GIVEN NAMES KLMN	GIVEN NAMES OPQRSTUWXYZ	GRANTORS	DATE OF FILING				DATE OF INSTRUMENT			DATE OF RECORD			LOCATION OF PROPERTY OR OTHER DESCRIPTION	KIND OF INST.	BOOK	PAGE
					Month	Day	Year	Hr. M.	Month	Day	Year	Month	Day	Year				
Goss		Jerry D.		Josephine Hillis (Mrs.)	12	12	72	9:15 AM	11	29	72	12	12	72	16th Dist, 2 A.	W/D	12	191

GRANTEE FILING DOCKET AND GENERAL INDEX TO REALTY DEEDS AND MORTGAGES — Echols County, Ga.

REG. U. S. PAT. OFFICE *Chas. McCort* County Indexes Since 1888 An Identifying Trade Mark


 **Locate Family Name by Front Index**

COTT FAMILY NAME INDEX NO. 6 © 1949
MADE BY THE COTT INDEX COMPANY, COLUMBUS, OHIO
SOLD BY JIM CLYBURN, INC., TIFTON, GA.

GRANTEES FAMILY NAMES	GIVEN NAMES ABCDEFGH	GIVEN NAMES IJKLMNO	GIVEN NAMES PQRSTUWXYZ	GRANTORS	DATE OF FILING				DATE OF INSTRUMENT			DATE OF RECORD			LOCATION OF PROPERTY OR OTHER DESCRIPTION	KIND OF INST.	BOOK	PAGE
					Month	Day	Year	Hr. M.	Month	Day	Year	Month	Day	Year				
Grasty	Gordan C.			Roy Crews	9	26	44	6:00 PM	9	15	44	10	17	44	16th Dist, LL 176,191 etal 522 1/2 A.	O/G/M Lease	A 1	550
Grasty	Gordan C.			Roy Crews	9	26	44	6:00 PM	9	15	44	10	17	44	16th Dist, LL 176,191 etal 522 1/2 A.	Min/D	A 1	552
Grasty	Gordan C.			W. V. Crosby	9	26	44	6:00 PM	9	15	44	10	17	44	16th Dist, LL 191,192 240 A.	O/G/M Lease	A 1	553
Grasty	Gordan C.			W. V. Crosby	9	26	44	6:00 PM	9	15	44	10	17	44	16th Dist, LL 191,192 240 A.	Min/D	A 1	555
Grasty	Gordan C.			Southeastern Petroleum Co.	12	22	44	6:00 PM	6	21	44	1	26	44	11th & 12th Dist, LL 216,217,etal 1190.34 A. 1/4 undivided interest	Min/D	A 2	31
Grasty	Gordan C.			Tyler Bank & Trust Company	11	5	70	8:45 AM	9	10	70	11	5	70	Release of Mortgage	Release	11	50

GRANTEE FILING DOCKET AND GENERAL INDEX TO REALTY DEEDS AND MORTGAGES — Echols County, Ga.

REG. U. S. PAT. OFFICE *Chambers* County Indexes Since 1888
An Identifying Trade Mark

 **Locate Family Name by Front Index**

COTT FAMILY NAME INDEX NO. 9 © 1949
MADE BY THE COTT INDEX COMPANY, COLUMBUS, OHIO
SOLD BY JIM CLYBURN, INC., TIFTON, GA.

(28)

GRANTEES FAMILY NAMES	GIVEN NAMES ABCDEFGHIJ	GIVEN NAMES KLMNO	GIVEN NAMES PQRSTUVWXYZ	GRANTORS	DATE OF FILING				DATE OF INSTRUMENT			DATE OF RECORD			LOCATION OF PROPERTY OR OTHER DESCRIPTION	KIND OF INST.	BOOK	PAGE
					Month	Day	Year	Hr. M.	Month	Day	Year	Month	Day	Year				
Graves			R. Z.	W. H. Allen	10	13	49	6:00 PM	10	13	49	10	14	49	13th Dist, LL 533,534 768 A.	W/D	A 3	317
Graves			Richard Z.	Frank Mathey	11	23	65	8:55 PM	11	19	65	11	24	65	13th Dist, LL 502,503,533, 1660 A., etal, 1/32 undivided int.	W/D	9	198
Graves			Richard Z.	Mark Haesly	12	3	65	8:50 AM	12	7	65	12	13	65	13th Dist, LL 502,503,533,535 1/16 undivided interest	W/D	9	213
Graves			Richard Z.	A. Sweet	12	13	65	8:50 AM	12	7	65	12	13	65	13th Dist, LL 502,503,533,534,535 1/8 interest	W/D	9	213
Graves			Richard Z.	Mark Haesly	4	1	66	8:30 AM	3	22	66	4	1	66	13th Dist, LL 502,503 1660 A. etal 1/16 interest	W/D	9	266
Graves			Richard Z.	Mark Haesly	10	4	66	8:35 AM	5	8	66	10	4	66	13th Dist, LL 502,503,533,534,535 1660 A.	M/R R/T	9	367
Graves			Roy	L. J. Valentine, etal	7	7	75	10:00 AM	9	9	70	7	7	75	11th Dist, LL 432 1 A.	W/D	14	594
Graves			Ronald	D. B. Daniels, etal	10	25	76	2:30 PM	10	25	76	10	25	76	16th Dist, LL 53 Third Lot from Highway #376	W/D	15	649
Graves			Roy	L. J. Valentine, etal	12	12	77	3:03 PM	12	12	77	12	12	77	11th Dist, LL 432	WD/Cor	17	8
Graves			Ronald	D. B. Daniels, etal	4	2	79	4:30 PM	4	2	79	4	2	79	16th Dist, LL 53 1 A.	Q/C/D	18	179
Graves			Roy	Carroll Parker	5	5	80	1:56 PM	5	1	80	5	5	80	11th Dist, LL 432 1 A.	S/D	19	7

GRANTEE FILING DOCKET AND GENERAL INDEX TO REALTY DEEDS AND MORTGAGES — Echols County, Ga.

REG. U. S. PAT. OFFICE *Chas. McCall* County Indexes Since 1898
An Identifying Trade Mark

👉 **Locate Family Name by Front Index**


COTT FAMILY NAME INDEX NO. 9 © 1949
MADE BY THE COTT INDEX COMPANY, COLUMBUS, OHIO
SOLD BY JIM CLYBURN, INC., TIFTON, GA.

(29)

GRANTEES FAMILY NAMES	GIVEN NAMES ABCDEFGHIJ	GIVEN NAMES KLMNO	GIVEN NAMES PQRSTUVWXYZ	GRANTORS	DATE OF FILING				DATE OF INSTRUMENT			DATE OF RECORD			LOCATION OF PROPERTY OR OTHER DESCRIPTION	KIND OF INST.	BOOK	PAGE
					Month	Day	Year	Hr. M.	Month	Day	Year	Month	Day	Year				
Gray	Eula (Mrs.)	etal		Carrie Westberry	2	6	31	3:00 PM	2	2	31	2	19	31	16th Dist, LL 85	W/D	X	588
Gray		M. V. (Mrs.)	etal	Carrie Westberry	2	6	31	3:00 PM	2	2	31	2	19	31	16th Dist, LL 85	W/D	X	588
Gray	Eula (Mrs.)			Mary Versie Gray (Mrs.)	11	23	33	4:00 PM	11	23	33	11	25	33	16th Dist, LL 85 Part of Land Lot	C/C/D	Y	241
Gray	Eula (Mrs.)			J. J. Gray	2	22	34	2:00 PM	2	22	34	2	22	34	16th Dist, LL 85 North West Corner	W/D	Y	303
Gray	Carl R., Jr.			Paul E. Hogan	6	25	51	2:00 PM	6	25	51	6	28	51	16th Dist, LL 50 Parcel 124'x 170' in Statenville	M/D	A 3	504
Gray	Carl R., Jr.			James L. Raulerson	7	26	51	10:30 AM	7	26	51	7	27	51	16th Dist, LL 50 Statenville Lot 1 Block B Plat Recorded on P.508	M/D	A 3	513
Gray	A. E.			Veda Corbett Smith	11	29	54	8:00 AM	6	1	54	11	29	54	16th Dist, LL 37 40 A.	W/D	5	33
Gray			Silas (Mrs.) etal	W. R. Ritter (Mrs.)	3	16	65	10:20 AM	1	11	65	3	16	65	16th Dist, LL 37 1 A.	W/D	9	27
Gray			Silas, etal	W. R. Ritter (Mrs.)	3	16	65	10:20 AM	1	11	65	3	16	65	16th Dist, LL 37 1 A.	W/D	9	27
Gray	Everette, etal			W. R. Ritter (Mrs.)	3	16	65	10:20 AM	1	11	65	3	16	65	16th Dist, LL 37 1 A.	W/D	9	27
Gray	A. E.			Quitman Production Credit Association	6	23	70	7:15 AM	6	3	70	6	26	70	16th Dist, LL 37 40 A.	Corp C/C/D	10	517
Gray	Allen E., Jr.			Clarence L. Luke	3	14	74	8:50 AM	3	5	74	3	14	74	16th Dist, LL 53 1 A.	W/D	13	580

GRANTEE FILING DOCKET AND GENERAL INDEX TO REALTY DEEDS AND MORTGAGES — Echols County, Ga.

REG. U. S. *Chas. M. Cott* County Indexes Since 1888
 PAT. OFFICE An Identifying Trade Mark

 **Locate Family Name by Front Index**

COTT FAMILY NAME INDEX NO. 0 © 1949
 MADE BY THE COTT INDEX COMPANY, COLUMBUS, OHIO
 SOLD BY JIM CLYBURN, INC., TIFTON, GA.

GRANTEES FAMILY NAMES	GIVEN NAMES ABCDEFGHIJ	GIVEN NAMES KLMNO	GIVEN NAMES PQRSTUVWXYZ	GRANTORS	DATE OF FILING				DATE OF INSTRUMENT			DATE OF RECORD			LOCATION OF PROPERTY OR OTHER DESCRIPTION	KIND OF INST.	BOOK	PAGE
					Month	Day	Year	Hr. M.	Month	Day	Year	Month	Day	Year				
Green		Ida		Arcolia Flantroyal	11	5	47	2:00 PM	9	15	47	11	5	47	11th Dist, LL 430 Town of Howell Lot 3	W/D	A 3	11
Green		Leroy R.		B. J. Herndon	10	2	50	10:00 AM	9	20	50	10	7	50	11th Dist, LL 430 Part of Land Lot	W/D	A 3	391
Green		Leroy		Nellie E. Herndon	8	27	51	10:00 AM	8	27	51	8	27	51	11th Dist, Town of Howell Lot 1	W/D	A 3	554
Green		Lilly Bell		Inez Moore, etal	4	16	52	10:00 AM	4	16	52	4	16	52	12th Dist, LL 78 5 A.	W/D	A 4	45
Green		(Mrs.) Theodosia		William W. Parker (Executor)etal	2	28	55	12:00 N	6	15	1883	3	5	55	13th Dist, LL 82 490 A. & Bill	W/D	5	145
Green	Clayton, etal			H. J. Rentz, etal	9	25	56	9:00 AM	9	11	56	9	25	56	11th Dist, LL 430 Town of Howell Lot 3	S/D	5	456
Green		Ida, etal		H. J. Rentz, etal	9	25	56	9:00 AM	9	11	56	9	25	56	11th Dist, LL 430 Town of Howell Lot 3	S/D	5	456
Green		Leroy R.		Evelyn D. Henderson	11	27	63	1:30 PM	1	2	63	12	3	63	11th Dist, LL 430 Cancelled Debt	Mort- gage	8	351

GRANTEE FILING DOCKET AND GENERAL INDEX TO REALTY DEEDS AND MORTGAGES — Echols County, Ga.

REG. U. S. PAT. OFFICE *Chas. McCall* County Indexes Since 1868 An Identifying Trade Mark

👉 **Locate Family Name by Front Index**

COTT FAMILY NAME INDEX NO. 9 © 1949
MADE BY THE COTT INDEX COMPANY, COLUMBUS, OHIO
SOLE BY JIM CLYBURN, INC., TIFTON, GA.

(32)

GRANTEES FAMILY NAMES	GIVEN NAMES ABCDEFGHIJ	GIVEN NAMES KLMNO	GIVEN NAMES PQRSTUVWXYZ	GRANTORS	DATE OF FILING				DATE OF INSTRUMENT			DATE OF RECORD			LOCATION OF PROPERTY OR OTHER DESCRIPTION	KIND OF INST.	BOOK	PAGE
					Month	Day	Year	Hr. M.	Month	Day	Year	Month	Day	Year				
Griffis	A. L.			J. P. Padgett	3	5	37	2:00 PM	4	5	37	4	6	37	13th Dist, LL 502,503,533,534,460 1800 A.	T/L	Z	30
Griffis		Irvin		J. W. Beaty	6	25	42	2:00 PM	3	16	36	6	25	42	12th Dist, LL 80 Town of Fruit- land Lot 24-28 Block 61	W/D	A 1	95
Griffis	A. L.			J. A. Henderson	12	26	42	1:00 PM	10	10	42	1	11	43	13th Dist, LL 430 25 A. LL 420 100 A.	M/D	A 1	153
Griffis		Jeanette Lanier(Mrs.)		Leota Lanier Young (Mrs.)					10	6	47	1	15	48	13th Dist, LL 420 etal 4485 A. 1/6 undivided interest	W/D	A 3	43
Griffis	Effie (Mrs.)			James B. Leviton	2	14	49	10:00 AM	4	24	48	2	28	49	13th Dist, LL 346 490 A.	W/D	A 3	263
Griffis	Effie (Mrs.)			A. L. Griffis	2	14	49	10:00 AM	3	24	49	2	28	49	13th Dist, LL 270,323 Town of Fargo	W/D	A 3	264
Griffis			Vernie J.	Paul C. Dedge	1	9	54	1:30 PM	1	9	54	1	18	54	Town of Haylow Lot 2-12 Block 105	W/D	A 4	449
Griffis	George			Julia Bradley (Deceased)	5	3	54	1:00 PM	5	3	54	5	3	54	12th Dist, Town of Haylow Lot 4-6 Block 157 Walter Street	W/D	A 4	494
Griffis	George			R. G. Griffis (Estate), etal	7	1	54	2:00 PM	6	29	54	7	1	54	12th Dist, LL 81 Town of Fruit- land Lot 1,2 Block 149	C/C/D	A 4	526
Griffis		J. E. (Mrs.)		Joe Rewis	10	18	54	8:00 AM	10	16	54	10	22	54	13th Dist, LL 79 100 A.	S/D	5	75
Griffis	George			Farley Griffis, etal	3	19	56	11:00 AM	6	29	54	3	26	56	12th Dist, LL 81 Town of Fruit- land Lot 1,2 Block 149	C/C/D	5	325
Griffis	George			R. G. Griffis (Estate), etal	3	19	56	11:00 AM	6	29	54	3	26	56	12th Dist, LL 81 Town of Fruit- land Lot 1,2 Block 149	C/C/D	5	326
Griffis	A. L.			Rosetta Henderson, etal	5	2	57	3:00 PM	7	12	57	5	2	57	LL 429 North of Tom's Creek	W/D	6	65
Griffis		J. E.		John M. Henderson	7	1	59	1:00 PM	6	27	59	7	3	59	13th Dist, LL 356 167.3 A.	W/D	7	79
Griffis		J. E.		Noah Thomas	12	20	62	10:35 AM	4	28	56	12	26	62	13th Dist, LL 293 1 A.	W/D	8	144
Griffis		J. E.		A. L. Griffis, etal	2	29	68	10:00 AM	12	31	64	3	1	68	13th Dist, LL 346 490 A. Indenture in Trust	I Trust	10	63

GRANTEE FILING DOCKET AND GENERAL INDEX TO REALTY DEEDS AND MORTGAGES — Echols County, Ga.

REC. B. S. *Chambers* County Indexes Since 1868 An Identifying Trade Mark
 PART OFFICE
 MADE BY THE COTT INDEX COMPANY, COLUMBUS, OHIO
 COTT FAMILY NAME INDEX NO. 8 1949
 SOLD BY JIM CLEBURN, INC., TITUSVILLE, FLA.

Locate Family Name by Front Index

GRANTEES FAMILY NAMES	ABCEFGH	IJKLMNO	PQRSTUWXYZ	GIVEN NAMES	DATE OF FILING			DATE OF INSTRUMENT			DATE OF RECORD			LOCATION OF PROPERTY OR OTHER DESCRIPTION	KIND OF INST.	BOOK	PAGE	
					Month	Day	Year	Month	Day	Year	Month	Day	Year					
Griffis		J. B.		A. L. Griffis, etal	2	29	68	10:00 AM	12	31	65	3	1	68	13th Dist., LL 3L6 L90 A. Indenture in Trust	I Trust	10	64
Griffis		George		George	10	25	68	9:00 AM	10	18	68	10	28	68	12th Dist., LL 81 1 A. Town of Fruitland Lot 12 Block 149	o/c/d	10	169
Griffis		Barney D., J., etal		Conrad L. Zeigler	12	2	68	9:00 AM	12	2	68	12	2	68	16th Dist., LL 133,134 78 A.	W/D	10	186
Griffis		Bobby N., etal		Conrad L. Zeigler	12	2	68	9:00 AM	12	2	68	12	2	68	16th Dist., LL 133,134 78 A.	W/D	10	186
Griffis		Holloway		George Griffis	3	5	69	1:55 PM	2	22	69	3	6	69	12th Dist., LL81 Fruitland Colony Lot 1, 12 Block 149	WD/G	10	251
Griffis		George		The Langdale Company	3	4	70	1:10 PM	3	4	70	3	5	70	12th Dist., LL 81 7 1/2 A., etal	o/c/d Corp	10	429
Griffis		J. B.		A. L. Griffis	6	23	71	2:00 PM	4	16	70	6	23	71	13th Dist., LL 429	W/D	11	262
Griffis		Bobby D.		Barney D. Griffis, Jr.	12	9	75	8:30 AM	12	3	75	12	9	75	16th Dist., LL 133,134 78 A.	W/D	15	160
Griffis		Bobby N.		Ethel Miller Smith	12	9	75	8:30 AM	12	3	75	12	9	75	16th Dist., LL 133,134 78 A.	o/c/d	15	161
Griffis		Holloway		George Griffis	11	29	76	3:00 PM	9	20	74	11	29	76	12th Dist., LL 81 Town of Fruit- land Lot 15, 22, 23 Block 146 & 148	W/D	15	693
Griffis		Jeanette, etal		J. E. Griffis	1	3	77	10:30 AM	12		76	1	3	77	13th Dist., LL 429 342 A.	W/D	16	80
Griffis		Jeanette, etal		J. E. Griffis	1	3	77	10:30 AM	12		76	1	3	77	Trust Agreement	Trust AGR	16	81
Griffis		Donald W.		Ferman F. Staten	9	4	79	1:20 PM	9	4	79	9	4	79	16th Dist., LL 49 2 A. Staten's Subdivision Lots 36, 44	W/D	18	430
Griffis		Donald W.		Ferman F. Staten	2	27	80	10:50 AM	2	7	80	2	27	80	16th Dist., LL 49 2 A. Staten's Subdivision Lots 37, 45	W/D	18	631
Griffis		Eddie, etal		Ferman F. Staten	3	17	80	1:30 PM	3	17	80	3	17	80	16th Dist., LL 49 2 A. Staten's Subdivision Lots 62, 63	W/D	18	658
Griffis		Doris, etal		Ferman F. Staten	3	17	80	1:30 PM	3	17	80	3	17	80	16th Dist., LL 49 2 A. Staten's Subdivision Lots 62, 63	W/D	18	658

GRANTEE FILING DOCKET AND GENERAL INDEX TO REALTY DEEDS AND MORTGAGES — Echols County, Ga.

REG. U. S. PAT. OFFICE *Chas. McCall* County Indexes Since 1868 An Identifying Trade Mark

👉 **Locate Family Name by Front Index**

COTT FAMILY NAME INDEX NO. 8 © 1949
MADE BY THE COTT INDEX COMPANY, COLUMBUS, OHIO
SOLD BY JIM CLYBURN, INC., TIFTON, GA.

(33)

GRANTEES FAMILY NAMES	GIVEN NAMES ABCDEFGHIJ	GIVEN NAMES KLMNO	GIVEN NAMES PQRSTUVWXYZ	GRANTORS	DATE OF FILING				DATE OF INSTRUMENT			DATE OF RECORD			LOCATION OF PROPERTY OR OTHER DESCRIPTION	KIND OF INST.	BOOK	PAGE
					Month	Day	Year	Hr. M.	Month	Day	Year	Month	Day	Year				
Griffith			Patsy Lacy etal	Amanda Westberry (Mrs.)	11	18	44	11:00 AM	11	1	44	11	22	44	16th Dist, LL 117 90 A.	O/G/M Lease	A 1	663
Griffith			Patsy Lacy etal	J. S. Carter	11	18	44	11:00 AM	11	1	44	11	22	44	16th Dist, LL 99,100 84 1/2 A.	O/G/M Lease	A 1	565
Griffith			Patsy Lacy etal	Essie Carter (Mrs.)	11	18	44	11:00 AM	11	1	44	11	23	44	16th dist, LL 85,86 210 A.	O/G/M Lease	A 1	567
Griffith			Patsy Lacy etal	A. B. Kinsey	11	18	44	11:00 A ^{PI}	11	3	44	11	23	44	16th Dist, LL 102,129 74.4 A.	O/G/M Lease	A 1	569
Griffith			Patsy Lacy etal	J. A. Padgett	11	18	44	11:00 AM	11	3	44	11	23	44	16th Dist, LL 102,101,130 127 A.	O/G/M Lease	A 1	571
Griffith			Patsy Lacy etal	John C. Padgett, etal	11	18	44	11:00 AM	11	3	44	11	23	44	16th Dist, LL 146,130,131 300 A.	O/G/M Lease	A 1	573
Griffith			Patsy Lacy etal	O. T. Kinsey	11	18	44	11:00 AM	11	3	44	11	23	44	16th Dist, LL 129 13.8 A.	O/G/M Lease	A 1	575
Griffith			Patsy Lacy etal	H. F. Kinsey	11	18	44	11:00 AM	11	1	44	11	23	44	16th Dist, LL 129 105.4 A.	O/G/M Lease	A 1	577
Griffith			Patsy Lacy etal	Nabel Kinsey (Mrs.)	11	18	44	11:00 AM	11	1	44	11	23	44	16th Dist, LL 102 140 A.	O/G/M Lease	A 1	579
Griffith			Patsy Lacy etal	Ovidor Rogers (Mrs.)	11	18	44	11:00 AM	11	6	44	11	23	44	16th Dist, LL 130 191 A.	O/G/M Lease	A 1	581
Griffith			Patsy Lacy etal	T. H. Herndon	11	18	44	11:00 AM	11	6	44	11	23	44	16th dist, LL 100,101 225 A.	O/G/M Lease	A 1	583
Griffith			Patsy Lacy etal	Lemar McLeod	11	18	44	11:00 AM	11	6	44	11	23	44	16th Dist, LL 130 197 A.	O/G/M Lease	A 1	585
Griffith			Patsy Lacy etal	Amanda Westberry (Mrs.)	11	18	44	11:00 AM	11	1	44	11	23	44	16th Dist, LL 177 90 A.	M/R R/T	A 1	587
Griffith			Patsy Lacy etal	J. S. Carter	11	18	44	11:00 AM	11	1	44	11	23	44	16th Dist, LL 99,100 84 1/2 A.	M/R R/T	A 1	588
Griffith			Patsy Lacy etal	Essie Carter (Mrs.)	11	18	44	11:00 AM	11	1	44	11	24	44	16th Dist, LL 86 180 A.	M/R R/T	A 1	589
Griffith			Patsy Lacy etal	A. B. Kinsey	11	18	44	11:00 AM	11	3	44	11	27	44	16th Dist, LL 102,129 74.4 A.	R/T R/T	A 1	590

GRANTEE FILING DOCKET AND GENERAL INDEX TO REALTY DEEDS AND MORTGAGES — Echols County, Ga.

(33)

REG. U. S. PAT. OFFICE *Chas. McCall* County Indexes Since 1888 An Identifying Trade Mark

Locate Family Name by Front Index

COTT FAMILY NAME INDEX NO. 8 © 1949
MADE BY THE COTT INDEX COMPANY, COLUMBUS, OHIO
SOLD BY JIM CLIBURN, INC., TIFTON, GA.

GRANTEES FAMILY NAMES	GIVEN NAMES ABCDEFGHIJ	GIVEN NAMES KLMNOP	GIVEN NAMES QRSTUVWXYZ	GRANTORS	DATE OF FILING				DATE OF INSTRUMENT			DATE OF RECORD			LOCATION OF PROPERTY OR OTHER DESCRIPTION	KIND OF INST.	BOOK	PAGE
					Month	Day	Year	Hr. M.	Month	Day	Year	Month	Day	Year				
Griffith			Patsy Lacy etal	J. A. Padgett	11	18	44	11:00 AM	11	3	44	11	28	44	16th Dist, LL 101,104,130 127 A.	M/R R/T	A 1	591
Griffith			Patsy Lacy etal	John C. Padgett, etal	11	18	44	11:00 AM	11	3	44	11	28	44	16th Dist, LL 146 100 A., etal	M/R R/T	A 1	592
Griffith			Patsy Lacy etal	Mabel Kinsey (Mrs.)	11	18	44	11:00 AM	11	1	44	11	28	44	16th Dist, LL 102 140 A.	M/R R/T	A 1	593
Griffith			Patsy Lacy etal	Amanda Westberry (Mrs.)					11	1	44				Void	M/R R/T	A 1	594
Griffith			Patsy Lacy etal	Ovidor Rogers (Mrs.)	11	18	44	11:00 AM	11	6	44	11	28	44	16th Dist, LL 130 191 A.	M/R R/T	A 1	596
Griffith			Patsy Lacy etal	Essie Carter (Mrs.)	11	18	44	11:00 AM	11	1	44	11	28	44	16th Dist, LL 85,86 180 A. Void	M/R R/T	A 1	597
Griffith			Patsy Lacy etal	O. T. Kinsey	11	18	44	11:00 AM	11	3	44	11	28	44	16th Dist, LL 129 138 A.	M/R R/T	A 1	598
Griffith			Patsy Lacy etal	H. F. Kinsey	11	18	44	11:00 AM	11	1	44	11	28	44	16th Dist, LL 129 105.4 A.	M/R R/T	A 1	599
Griffith			Patsy Lacy etal	T. H. Herndon	11	18	44	11:00 AM	11	6	44	12	6	44	16th Dist, LL 100, 131 225 A.	M/R R/T	A 1	600
Griffith			Patsy Lacy etal	Lamar McLeod	11	18	44	11:00 AM	11	6	44	12	6	44	16th Dist, LL 130 197 A.	M/R R/T	A 2	1
Griffith			Patsy Lacy etal	Blanche Kinsey Carter(Mrs.)etal	11	18	44	11:00 AM	11	2	44	2	6	45	16th Dist, LL 129 113.18 A. 1/2 undivided interest	M/R R/T	A 2	38
Griffith			Patsy Lacy etal	Blanche Kinsey Carter(Mrs.)etal	11	18	44	11:00 AM	11	2	44	2	10	45	16th Dist, LL 129 113.18 A.	O/G/M Lease	A 2	49
Griffith			Patsy Lacy etal	Staten Corbett	11	30	44	6:00 PM	11	13	44	2	12	45	16th Dist, LL84,85,100 372 A.	O/G/M Lease	A 2	51
Griffith			Patsy Lacy etal	Sarah L. Corbett	11	30	44	6:00 PM	11	13	44	2	13	45	16th Dist, LL85 40 A.	O/G/M Lease	A 2	55
Griffith			Patsy Lacy etal	Norma Hughes (Mrs.)	11	30	44	6:00 PM	11	13	44	2	13	45	16th Dist, LL54 40 A.	O/G/M Lease	A 2	57
Griffith			Patsy Lacy etal	Ivey W. Corbett	11	30	44	6:00 PM	11	13	44	2	14	45	16th Dist, LL 85 320 A. 1/2 undivided interest	M/R R/T	A 2	63

GRANTEE FILING DOCKET AND GENERAL INDEX TO REALTY DEEDS AND MORTGAGES — Echols County, Ga.

REG. U. S. PAT. OFFICE *Chambers* County Indexes Since 1888
An Identifying Trade Mark

Locate Family Name by Front Index

COTT FAMILY NAME INDEX NO. 6 © 1949
MADE BY THE COTT INDEX COMPANY, COLUMBUS, OHIO
SOLD BY JIM CLYBURN, INC., TIFTON, GA.

(34)

GRANTEES FAMILY NAMES	GIVEN NAMES ABCDEFGHIJ	GIVEN NAMES KLMNO	GIVEN NAMES PQRSTUWXYZ	GRANTORS	DATE OF FILING				DATE OF INSTRUMENT			DATE OF RECORD			LOCATION OF PROPERTY OR OTHER DESCRIPTION	KIND OF INST.	BOOK	PAGE
					Month	Day	Year	Hr. M.	Month	Day	Year	Month	Day	Year				
Griner			Mary Sue G.	Y. L. Giddens, etal	6	13	67	8:30 AM	6	12	67	6	13	67	11th Dist, LL 306,339	W/D	9	466
Griner			Julian, etal	Elkus Gardens, Inc.	9	3	73	10:10 AM	9	3	73	9	3	73	11th Dist, LL 477	W/D	13	299
Griner			Lavada, etal	Elkus Gardens, Inc.	9	3	73	10:10 AM	9	3	73	9	3	73	11th Dist, LL 477	W/D	13	299
Griner			Julian, etal	Elkus Gardens, Inc.	4	19	76		3	1	76	4	19	76	11th Dist, LL 477 3 A.	W/D	15	350
Griner			Lavada, etal	Elkus Gardens, Inc.	4	19	76		3	1	76	4	19	76	11th Dist, LL 477 3 A.	W/D	15	350
Griner			Ronald	Chester Corbett	5	23	78	4:30 PM	3	22	74	5	23	78	16th Dist, LL 85 1 A.	W/D	17	533
Griner			Julian, etal	Elkus Gardens, Inc.	11	2	78	3:55 PM	10	10	78	11	2	78	11th Dist, LL 477 15 A.	W/D	17	792
Griner			Lavada, etal	Elkus Gardens, Inc.	11	2	78	3:55 PM	10	10	78	11	2	78	11th Dist, LL 477 15 A.	W/D	17	792
Griner			Julian, etal	Elkus Gardens, Inc.	9	29	80	11:45 AM	7	5	80	9	29	80	11th Dist, LL 477 20 A.	W/D	19	236
Griner			Lavada, etal	Elkus Gardens, Inc.	9	29	80	11:45 AM	7	5	80	9	29	80	11th Dist, LL 477 20 A.	W/D	19	236

GRANTEE FILING DOCKET AND GENERAL INDEX TO REALTY DEEDS AND MORTGAGES — Echols County, Ga.

REG. U. S. *Chas. McCall* County Indexes Since 1888
 PAT. OFFICE An Identifying Trade Mark

👉 **Locate Family Name by Front Index**

COTT FAMILY NAME INDEX NO. 9 © 1949
 MADE BY THE COTT INDEX COMPANY, COLUMBUS, OHIO
 SOLD BY JIM CLYBURN, INC., TILTON, GA.

GRANTEES FAMILY NAMES	GIVEN NAMES ABCDEFGHIJ	GIVEN NAMES KLMNO	GIVEN NAMES PQRSTUWXYZ	GRANTORS	DATE OF FILING				DATE OF INSTRUMENT			DATE OF RECORD			LOCATION OF PROPERTY OR OTHER DESCRIPTION	KIND OF INST.	BOOK	PAGE
					Month	Day	Year	Hr. M.	Month	Day	Year	Month	Day	Year				
Grisson	Dora			Nancy Carter, et.al.	10	1	62	11:30 AM	10	1	62	10	2	62	Town of Haylow Lot 4 Block 135	W/D	8	99
Grisson	Archie			J. Harold Brown	9	16	67	8:50 AM	9	16	67	9	19	67	12th Dist, LL 77 2 A	W/D	9	548
Grisson	Aldora			Margaret Wilson	12	2	69	11:30 AM	12	2	69	12	3	69	12th Dist, LL 77 ½ A Sheriff's Deed	D	10	392
Grisson	Archie (Property of)			Winston Howell, et.al.	4	2	79	4:35 PM	4	2	79	4	2	79	12th Dist, LL 77, ½ A, Town of Haylow, L. 2,3,6,7,8, Bl. 136	Affid.	18	181 + 182
Grisson	Aldore			Archie Grisson	4	29	80	4:00 PM	4	29	80	4	29	80	12th Dist, LL 77 1 A ½ und. int.	W/D	18	703
Grisson	Aldore			Archie Grisson	4	29	80	4:00 PM	4	29	80	4	29	80	12th Dist, LL 77	W/D	18	704
Grisson	Aldora			Archie Grisson	10	24	80	12:00 N	3	22	79	10	24	80	12th Dist, LL 77 2 A, et.al.	W/D	19	282

GRANTEE FILING DOCKET AND GENERAL INDEX TO REALTY DEEDS AND MORTGAGES — Echols County, Ga.

REG. U. S. PAT. OFFICE *Crittchett* County Indexes Since 1888 An Identifying Trade Mark

 **Locate Family Name by Front Index**

COTT FAMILY NAME INDEX NO. 8 © 1949
MADE BY THE COTT INDEX COMPANY, COLUMBUS, OHIO
SOLD BY JIM CLYBURN, INC., TIFTON, GA.

(39)

GRANTEES FAMILY NAMES	GIVEN NAMES ABCDEFGHIJ	GIVEN NAMES KLMNO	GIVEN NAMES PQRSTUVWXYZ	GRANTORS	DATE OF FILING				DATE OF INSTRUMENT			DATE OF RECORD			LOCATION OF PROPERTY OR OTHER DESCRIPTION	KIND OF INST.	BOOK	PAGE
					Month	Day	Year	Hr. M.	Month	Day	Year	Month	Day	Year				
G.A.C. Trans-World	Acceptance Corp.			The First National Bank of Atlanta	12	10	68	9:05 AM	11	25	68	12	10	68	S/D from Leon Johnson	Assign.	10	192
G.A.C. Trans-World	Acceptance Corp.			The First National Bank of Atlanta	12	10	68	9:05 AM	11	25	68	12	10	68	S/D from Eldried Eugene Carter	Assign.	10	192
G.A.C. Trans-World	Acceptance Corp.			The First National Bank of Atlanta	12	10	68	9:05 AM	11	25	68	12	10	68	S/D from Laverne Richardson	Assign.	10	192
G.A.C. Trans-World	Acceptance Corp.			The First National Bank of Atlanta	12	10	68	9:05 AM	11	25	68	12	10	68	S/D from Paul E. Carter	Assign.	10	193
G.A.C. Trans-World	Acceptance Corp.			The First National Bank of Atlanta	12	10	68	9:05 AM	11	25	68	12	10	68	S/D from W. A. & Rebecca Hiers	Assign.	10	193
G.A.C. Trans-World	Acceptance Corp.			The First National Bank of Atlanta	12	10	68	9:05 AM	11	25	68	12	10	68	S/D From John Henry Lett	Assign.	10	193
G.A.C. Trans-World	Acceptance Corp.			The First National Bank of Atlanta	12	10	68	9:05 AM	11	25	68	12	10	68	S/D from Harold Wayne Culpepper	Assign.	10	194
G.A.C. Trans-World	Acceptance Corp.			Modern Homes Construction Co.	12	12	68	9:00 AM	11	27	68	12	12	68	16th Dist, LL 50, 2 A orig. from J. W. Deloach	Limited W/D	10	194

GRANTEE FILING DOCKET AND GENERAL INDEX TO REALTY DEEDS AND MORTGAGES — Echols County, Ga.

REG. U. S. PAT. OFFICE *ComMark* County Indexes Since 1888 An Identifying Trade Mark

 **Locate Family Name by Front Index**

COTT FAMILY NAME INDEX NO. 6 © 1949
MADE BY THE COTT INDEX COMPANY, COLUMBUS, OHIO
SOLD BY JIM CLYBURN, INC., TIFTON, GA.

(40)

GRANTEES FAMILY NAMES	GIVEN NAMES ABCDEFGHIJ	GIVEN NAMES KLMNO	GIVEN NAMES PQRSTUVWXYZ	GRANTORS	DATE OF FILING				DATE OF INSTRUMENT			DATE OF RECORD			LOCATION OF PROPERTY OR OTHER DESCRIPTION	KIND OF INST.	BOOK	PAGE
					Month	Day	Year	Hr. M.	Month	Day	Year	Month	Day	Year				
Gair Woodlands Corp.				J. R. Roberts	5	22	58	9:30 AM	1	1	58	5	22	58	13th Dist, LL 4, 68, 69; 490 ^{acres} etal	Lease	6	469
Gair Woodlands Corp.				Roberts Marble Co.	5	22	58	9:30 AM	12	31	57	5	22	58	13th Dist, LL 8, 9 & 10; 1,470 A Supplemental Agreement to Lease	Supp/ Agree	6	470
Gair Woodlands Corp.				J. B. Roberts	6	23	58	9:00 AM	6	6	58	6	24	58	12th Dist, LL 68 & 69	Sipp/ Agree	6	479
Gair Woodland Corp, etal (by Successor)				Jud B. Roberts, etal	12	16	70	8:30 AM	11	12	70	12	21	70	13th Dist, LL 8, 9 & 10; 1,470 A	Assign.	11	72

GRANTEE FILING DOCKET AND GENERAL INDEX TO REALTY DEEDS AND MORTGAGES — Echols County, Ga.

REG. U. S. PAT. OFFICE *McCall's* County Indexes Since 1888 An Identifying Trade Mark

👉 **Locate Family Name by Front Index**

COTT FAMILY NAME INDEX NO. 9 © 1949
MADE BY THE COTT INDEX COMPANY, COLUMBUS, OHIO
SOLD BY JIM CLYBURN, INC., TIFTON, GA.

(44)

GRANTEES FAMILY NAMES	GIVEN NAMES ABCDEFGHIJ	GIVEN NAMES KLMNO	GIVEN NAMES PQRSTUWXYZ	GRANTORS	DATE OF FILING				DATE OF INSTRUMENT			DATE OF RECORD			LOCATION OF PROPERTY OR OTHER DESCRIPTION	KIND OF INST.	BOOK	PAGE
					Month	Day	Year	Hr. M.	Month	Day	Year	Month	Day	Year				
Georgia Development	Authority			E. R. Nabors	5	6	65	8:45 AM	5	5	65	5	11	65	11th Dist, LL 436, 230 A	S/D	9	43
Georgia Development	Authority			J. L. Corbett	1	11	66	9:00 AM	1	10	66	1	12	66	16th Dist, LL 85	S/D	9	220
Georgia Development	Authority			R. C. Garter	4	28	67	10:40 AM	4	27	67	5	1	67	16th Dist, LL 9 & 38	S/D	9	442
Georgia Development	Authority, etal			J. L. Rentz	1	6	69	8:30 AM	12	31	68	1	7	69	11th Dist, LL 398 & 341 58.97 A	S/D	10	211
Georgia Development	Authority			First State Bank	8	28	69	8:40 AM	8	25	69	8	28	69	S/D in name of Farris H. Hiers	Assign	10	339
Georgia Development	Authority			Willie A. Hiers	3	19	70	9:00 AM	3	16	70	3	24	70	Agreement	Agree	10	454
Georgia Development	Authority			The Bank of Toccoa	7	22	76	8:45 AM	7	14	76	7	22	76	S/D from Farris H. Hiers	Assign	15	423

GRANTEE FILING DOCKET AND GENERAL INDEX TO REALTY DEEDS AND MORTGAGES — Echols County, Ga.

REG. U. S. PAT. OFFICE *Chas. McCarty* County Indexes Since 1888
An Identifying Trade Mark

👉 **Locate Family Name by Front Index**

COTT FAMILY NAME INDEX NO. 8 © 1949
MADE BY THE COTT INDEX COMPANY, COLUMBUS, OHIO
SOLD BY JIM CLYBURN, INC., TIFTON, GA.

(45)

GRANTEES FAMILY NAMES	GIVEN NAMES ABCDEFGHIJ	GIVEN NAMES KLMNO	GIVEN NAMES PQRSTUWXYZ	GRANTORS	DATE OF FILING				DATE OF INSTRUMENT			DATE OF RECORD			LOCATION OF PROPERTY OR OTHER DESCRIPTION	KIND OF INST.	BOOK	PAGE
					Month	Day	Year	Hr. M.	Month	Day	Year	Month	Day	Year				
Georgia Fertilizer Co.				Jesse Lightsey	9	21	40	10:00 AM	9	18	40	9	23	40	11th Dist, LL 301 & 298, 265 A	M/D	Z	501
Georgia Fertilizer Co.				Jesse Lightsey	10	3	49	11:00 AM	9	28	49	10	6	49	11th Dist, LL 298 & 301, 214 A etal	L/D	A3	312
Georgia Fertilizer Co.				E. L. Corbett	10	6	55	8:00 AM	10	5	55	10	17	55	16th Dist, LL 55, 75 A	L/D	5	221
Georgia Fertilizer Co.				Mrs. Veda Corbett Smith	11	8	55	8:00 AM	10	6	55	11	18	55	16th Dist, LL 55, 65 A Crop Loan	S/D	5	238
Georgia Fertilizer Co.				Wynelle Kinsey Corbett	1	27	56	8:00 AM	1	26	56	2	7	56	16th Dist, LL 132, 50.55 A	S/D	5	295
Georgia Fertilizer Co.				J. L. Rentz	3	15	62	9:00 AM	3	12	62	3	15	62	11th Dist, LL 398, 58.97 A etal	S/D	8	33
Georgia Fertilizer Co.				J. L. Rentz	5	6	65	8:30 AM	5	3	65	5	10	65	11th Dist, LL 398, 134.36 A	L/D	9	41
Georgia Fertilizer Co.				Mrs. W. R. Ritter	12	30	66	9:10 AM	12	27	66	12	30	66	16th Dist, LL 199	L/D	9	402
Georgia Fertilizer Co.				Louis E. Corbett	2	17	69	8:30 AM	2	14	69	2	18	69	16th Dist, LL 84, 100 & 101 210 A	L/D	10	237
Georgia Fertilizer Co.				J. L. Rentz	3	13	69	8:35 AM	1	1	69	3	18	69	11th Dist, LL 398 & 431; 58.97A and 134.36 A	L/D	10	257

GRANTEE FILING DOCKET AND GENERAL INDEX TO REALTY DEEDS AND MORTGAGES — Echols County, Ga.

REG. U. S. PAT. OFFICE *Chambers* County Indexes Since 1888 An Identifying Trade Mark

 **Locate Family Name by Front Index**

COTT FAMILY NAME INDEX NO. 8 © 1949
MADE BY THE COTT INDEX COMPANY, COLUMBUS, OHIO
SOLD BY JIM CLYBURN, INC., TIFTON, GA.

(50)

GRANTEES FAMILY NAMES	GIVEN NAMES ABCDEFGHIJ	GIVEN NAMES KLMNO	GIVEN NAMES PQRSTUWXYZ	GRANTORS	DATE OF FILING				DATE OF INSTRUMENT			DATE OF RECORD			LOCATION OF PROPERTY OR OTHER DESCRIPTION	KIND OF INST.	BOOK	PAGE
					Month	Day	Year	Hr. M.	Month	Day	Year	Month	Day	Year				
Georgia - Pacific Corp.				B. F. Strickland, etal	10	3	77	3:40 PM	9	23	77	10	3	77	16th Dist, LL 181	Timber Agree.	16	527
Georgia - Pacific Corp.				B. F. Strickland, etal	10	20	77	4:08 PM	10	17	77	10	20	77	16th Dist, LL 180	Timber Agree.	16	545
Georgia - Pacific Corp.				Billie S. LaMontagne, etal	10	20	77	4:10 PM	10	18	77	10	20	77	16th Dist, LL 143	T/D	16	550
Georgia - Pacific Corp.				F. L. Staten, etal	12	20	77	4:15 PM	12	19	77	12	20	77	16th Dist, LL 143, 160 A	T/D	17	21
Georgia - Pacific Corp.				Jack Ferman Staten, etal	2	1	78	3:30 PM	2	1	78	2	1	78	16th Dist, LL 188, 65 A LL 186, 229	T/D	17	132
Georgia - Pacific Corp.				Gloria Ann S. Adams By Att-in-Fact	3	8	78	3:00 PM	3	7	78	3	8	78	16th Dist, LL 188, 161.47 A 16th Dist, LL 182 & 187, 224 A	T/D	17	174
Georgia - Pacific Corp.				Jack Staten by Att-in-Fact	3	30	78	4:00 PM	3	3	78	3	30	78	16th Dist, LL 186 & 229, 350.5 A	T/D	17	219
Georgia - Pacific Corp.				Wilma Grace S. Vickers By Att-in-Fact	4	4	78	4:00 PM	3	23	78	4	4	78	16th Dist, LL 187, 396.35 A	T/D	17	226
Georgia - Pacific Corp.				Fred DeLoach, Jr.	6	28	78	10:00 AM	6	23	78	6	28	78	11th Dist, LL 155 & 156; 600 A	T/D	17	641
Georgia - Pacific Corp.				L. J. Valentine, etal	10	2	78	2:00 PM	9	28	78	10	2	78	11th Dist, LL 443, 400 A etal	T/D	17	776
Georgia - Pacific Corp.				Foch F. Staten	2	16	79	1:30 PM	2	14	79	2	16	79	16th Dist, LL 96 & 97, 320 A	T/D	18	45

GRANTEE FILING DOCKET AND GENERAL INDEX TO REALTY DEEDS AND MORTGAGES — Echols County, Ga.

REG. U. S. PAT. OFFICE *Chambers* County Indexes Since 1888 An Identifying Trade Mark

👉 **Locate Family Name by Front Index**

COTT FAMILY NAME INDEX NO. 9 © 1949
MADE BY THE COTT INDEX COMPANY, COLUMBUS, OHIO
SOLD BY JIM CLYBURN, INC., TIFTON, GA.

(51)

GRANTEES FAMILY NAMES	GIVEN NAMES ABCDEFGHIJ	GIVEN NAMES KLMNO	GIVEN NAMES PQRSTUVWXYZ	GRANTORS	DATE OF FILING				DATE OF INSTRUMENT			DATE OF RECORD			LOCATION OF PROPERTY OR OTHER DESCRIPTION	KIND OF INST.	BOOK	PAGE
					Month	Day	Year	Hr. M.	Month	Day	Year	Month	Day	Year				
Georgia Power & Light Co.				WareCo Light & Power Co.	10	25	27	11:00 AM	9	28	27	10	28	27	8th Dist., LL 202 of Ware Co. in City of Waycross	W/D	X	1
Georgia Power & Light Co.				Valdosta Lighting Co.					9	28	27	11	9	27	Part of LL 1, Bl. 5 in city of Valdosta, LL 2, Bl. 5	W/D	X	6
Georgia Power & Light Co.				B. S. Carter	10	7	42	3:00 PM	10	14	41	10	9	42	16th Dist, LL 38 & 55, 100' R/W	Ease. R/W	A1	108
Georgia Power & Light Co.				James E. Culpepper, etal	10	7	42	3:30 PM	10	23	41	10	10	42	16th Dist, LL 99, 122 A 16th Dist, LL 100 16 A	Ease. R/W	A1	111
Georgia Power & Light Co.				L. W. Strickland	10	7	42	3:30 PM	9	25	41	10	10	42	16th Dist, LL 187; 100' R/W	Ease. R/W	A1	112
Georgia Power & Light Co.				E. H. Strickland	10	7	42	3:30 PM	9	30	41	10	10	42	16th Dist. 100' R/W	Ease. R/W	A1	113
Georgia Power & Light Co.				Mrs. Mae Ritter, etal	10	7	42	3:30 PM	10	11	41	10	10	42	16th Dist, LL 37 100' R/W	Ease. R/W	A1	114
Georgia Power & Light Co.				J. C. Carter, Jr.	10	7	42	3:30 PM	10	12	41	10	10	42	11th Dist, LL 300	Ease. R/W	A1	115
Georgia Power & Light Co.				Margaret Carter, etal	10	7	42	3:30 PM	10	12	41	10	10	42	11th Dist, LL 300 100' R/W	Ease. R/W	A1	116
Georgia Power & Light Co.				T. R. Corbett	10	7	42	3:30 PM	10	13	41	10	10	42	16th Dist, LL 10 100' R/W	Ease. R/W	A1	117
Georgia Power & Light Co.				M. T. Carter	10	7	42	3:30 PM	10	16	41	10	10	42	11th Dist, LL 38 100' R/W	Ease. R/W	A1	118
Georgia Power & Light Co.				Essie Carter, etal	10	7	42	3:30 PM	10	22	41	10	10	42	100' R/W	Ease. R/W	A1	119
Georgia Power & Light Co.				Lamar Corbett	10	7	42	3:30 PM	10	24	41	10	10	42	16th Dist, LL 54 100' R/W	Ease. R/W	A1	120
Georgia Power & Light Co.				Staten Corbett	10	7	42	3:30 PM	10	30	41	10	10	42	16th Dist, LL 54 100' R/W	Ease. R/W	A1	121
Georgia Power & Light Co.				I. W. Corbett	10	7	42	3:30 PM	10	31	41	10	10	42	16th Dist, LL 85 100' R/W	Ease. R/W	A1	122
Georgia Power & Light Co.				W. M. Smith	10	7	42	3:30 PM	11	1	41	10	10	42	16th Dist, LL 180 & 145 100'R/W	Ease. R/W	A1	123

GRANTEE FILING DOCKET AND GENERAL INDEX TO REALTY DEEDS AND MORTGAGES — Echols County, Ga.

(51)

REG. U. S. PAT. OFFICE *Chas. McCull* County Indexes Since 1888 An Identifying Trade Mark

Locate Family Name by Front Index

COTT FAMILY NAME INDEX NO. 0 © 1949
MADE BY THE COTT INDEX COMPANY, COLUMBUS, OHIO
SOLD BY JIM CLYBURN, INC., TIFTON, GA.

GRANTEES FAMILY NAMES	GIVEN NAMES ABCDEFGHIJ	GIVEN NAMES KLMN	GIVEN NAMES OPQRSTUWXYZ	GRANTORS	DATE OF FILING				DATE OF INSTRUMENT			DATE OF RECORD			LOCATION OF PROPERTY OR OTHER DESCRIPTION	KIND OF INST.	BOOK	PAGE
					Month	Day	Year	Hr. M.	Month	Day	Year	Month	Day	Year				
Georgia Power & Light Co.				Sallie Staten, etal	10	7	42	3:30 PM	11	3	41	10	10	42	16th Dist, LL 133 100' R/W	Ease. R/W	A1	124
Georgia Power & Light Co.				J. T. Culbreth	10	7	42	3:30 PM	11	4	41	10	10	42	16th Dist., LL 144 100' R/W	Ease. R/W	A1	125
Georgia Power & Light Co.				M. B. Culbreth, Estate	10	7	42	3:30 PM	11	4	41	10	10	42	16th Dist., LL 133 & 143 100'R/W	Ease. R/W	A1	126
Georgia Power & Light Co.				W. H. Herrin, Sr.	10	7	42	3:30 PM	11	4	41	10	10	42	16th Dist, LL 98 & 79 100' R/W	Ease. R/W	A1	127
Georgia Power & Light Co.				Lovie Finney	10	7	42	3:30 PM	12	10	41	10	10	42	16th Dist, LL 133 100' R/W	Ease. R/W	A1	128
Georgia Power & Light Co.				H. Langdale	10	7	42	3:30 PM	3	9	42	10	10	42	16th Dist, LL 10 100' R/W	Ease. R/W	A1	129
Georgia Power & Light Co.				Chase National Bank	1	27	44	11:00 AM	1	24	44	1	28	44	Release R/W Easement	Release	A1	280
Georgia Power & Light Co.				Seaboard National Bk of N. Y.	5	16	45	9:42 AM	5	14	45	6	16	45	Discharge of Mortgage	D/M	A2	255
Georgia Power & Light Co.				H. Langdale, etal	3	13	52	10:00 AM	12	1	51	3	17	52	12th Dist, LL 355, 294, 222, 211, 150, 149, 140 & 77	Ease. R/W	A4	31
Georgia Power & Light Co.				Langdale Co.	3	13	52	10:00 AM	12	1	51	3	17	52	12th Dist., LL 5 50' each side of line	E-se. R/W	A4	31
Georgia Power & Light Co.				J. B. Roberts	3	13	52	10:00 AM	1	25	52	3	17	52	12th Dist, LL 68 50' each side of line	Ease. R/W	A4	32
Georgia Power & Light Co.				Joe Rewis	3	13	52	10:00 AM	12	13	51	3	17	52	13th Dist, LL 79, 70 50' each side of line	Ease. R/W	A4	33
Georgia Power & Light Co.				J. H. Raulerson	3	13	52	10:00 AM	12	13	51	3	17	52	13th Dist., LL 70 50' each side of line	Ease. R/W	A4	33
Georgia Power & Light Co.				A. Register	3	13	52	10:00 AM	1	19	52	3	17	52	13th Dist, LL 78 50' each side of line	Ease. R/W	A4	33
Georgia Power & Light Co.				Superior Pine Products Co.	3	13	52	10:00 AM	2	14	52	3	18	52	13th Dist, LL 5, 145, 152, etal	Ease. R/W	A4	34
Georgia Power & Light Co.				N. L. Bennett	3	13	52	10:00 AM	12	1	51	3	17	52	13th Dist, LL 70	Ease. R/W	A4	34

GRANTEE FILING DOCKET AND GENERAL INDEX TO REALTY DEEDS AND MORTGAGES — Echols County, Ga.

REG. U. S. PAT. OFFICE *Chas. McCall* County Indexes Since 1888
An Identifying Trade Mark

👉 **Locate Family Name by Front Index**

COTT FAMILY NAME INDEX NO. 9 © 1949
MADE BY THE COTT INDEX COMPANY, COLUMBUS, OHIO
SOLD BY JIM CLYBURN, INC., TIFTON, GA.

(51)

GRANTEES FAMILY NAMES	GIVEN NAMES ABCDEFGHIJ	GIVEN NAMES KLMNO	GIVEN NAMES PQRSTUWXYZ	GRANTORS	DATE OF FILING				DATE OF INSTRUMENT			DATE OF RECORD			LOCATION OF PROPERTY OR OTHER DESCRIPTION	KIND OF INST.	BOOK	PAGE
					Month	Day	Year	Hr. M.	Month	Day	Year	Month	Day	Year				
Georgia Power Co.				Georgia Power & Light Co.	3	12	57	2:00 PM	3	1	57	3	18	57	Transmission lines easement	Limited W/D	5	553
Georgia Power Co.				Georgia Power & Light Co.	3	12	57	2:00 PM	3	1	57	3	18	57	Sub-Station	W/D	5	598
Georgia Power Co.				Georgia Power & Light Co.	3	12	57	2:00 PM	3	1	57	3	18	57	SubStation	Bill/ Sale	6	1
Georgia Power Co.				Florida Power Co.	3	12	57	2:00 PM	3	1	57	3	20	57	Known as Jasper-Tifton 110,00 volt electric transmission line	Limited W/D	6	12
Georgia Power Co.				Walter Deloach	4	12	57	10:00 AM	4	27	57	4	17	57	16th Dist, LL 50	Ease.	6	45
Georgia Power Co.				M. L. Johnson	9	9	57	2:00 PM	7	16	57	9	13	57	16th Dist, LL 43	R/W Ease.	6	321
Georgia Power Co.				J. B. Leviton	10	11	57	9:00 AM	10	2	57	10	14	57	Tarver-Fargo 44 KV Lines	R/W Ease.	6	336
Georgia Power Co.				The Langdale Co.	10	11	57	9:00 AM	10	4	57	10	14	57	Easement for power line	R/W Ease.	6	338
Georgia Power Co.				H. L. Henderson, etal	10	11	57	9:00 AM	10	2	57	10	14	57	Easement for power line	R/W Ease.	6	339
Georgia Power Co.				Ernest Henderson	10	14	57	9:00 AM	10	2	57	10	14	57	Tarver-Fargo 44 K V lines	R/W Ease.	6	340
Georgia Power Co.				C. M. Henderson	10	14	57	9:00 AM	10	2	57	10	14	57	Tarver-Fargo 44 K V lines	R/W Ease.	6	340
Georgia Power Co.				Superior Pine Prod, Inc, etal	11	22	57	11:30 AM				11	25	57	Tarver- Fargo 66 K V Tap Lines	R/W Ease.	6	382
Georgia Power Co.				M. M. McDonald, etal	9	19	58	9:00 AM	9	11	58	9	19	58	Tarver-Statenville 44 K V Lines	Ease. R/W	6	503
Georgia Power Co.				Ferman F. Staten	9	19	58	9:00 AM	9	10	58	9	22	58	Tarver-Statenville 44 K V Lines	R/W Ease.	6	504
Georgia Power Co.				G. D. Deloach	9	19	58	9:00 AM	9	11	58	9	22	58	Tarver- Staten 44 K V Lines	R/W Ease.	6	506
Georgia Power Co.				Sam Staten	9	19	58	9:00 AM	9	11	58	9	22	58	Tarver-Statenville 44 K V Lines	R/W Ease.	6	507

GRANTEE FILING DOCKET AND GENERAL INDEX TO REALTY DEEDS AND MORTGAGES — Echols County, Ga.

(51)

REG. U. S. PAT. OFFICE *Chas. McClellan* County Indexes Since 1889 An Identifying Trade Mark

👉 **Locate Family Name by Front Index**

COTT FAMILY NAME INDEX NO. 6 © 1949
MADE BY THE COTT INDEX COMPANY, COLUMBUS, OHIO
SOLD BY JIM CLEBURN, INC., TIFTON, GA.

GRANTEES FAMILY NAMES	GIVEN NAMES ABCDEFGHIJ	GIVEN NAMES KLMNO	GIVEN NAMES PQRSTUWXYZ	GRANTORS	DATE OF FILING				DATE OF INSTRUMENT			DATE OF RECORD			LOCATION OF PROPERTY OR OTHER DESCRIPTION	KIND OF INST.	BOOK	PAGE
					Month	Day	Year	Hr. M.	Month	Day	Year	Month	Day	Year				
Georgia Power Co.				G. D. Deloach	9	19	58	9:00 AM	9	11	58	9	22	58	Tarver- Statenville 44 K. v. Lines 16th Dist, LL 50 4.10 A.	R/W Ease	6	508
Georgia Power Co.				C. T. Ham	9	15	58	1:00 PM	9	25	58	9	26	58	16th Dist, LL 50	W/D	6	509
Georgia Power Co.				C. T. Ham	9	26	58	8:30 AM	9	25	58	9	26	58	16th Dist, LL 50	W/D	6	510
Georgia Power Co.				Frank L. Stalvey, etal	10	8	58	9:00 AM	9	17	58	10	8	58	Tarver - Statenville 44 K. V. Lines	R/W Ease	6	525
Georgia Power Co.				T. H. Henderson	10	8	58	9:00 AM	9	18	58	10	8	58	Tarver- Statenville 44 K. V. Lines	R/W Ease	6	526
Georgia Power Co.				J. M. Henderson, etal	10	8	58	9:00 AM	9	17	58	10	9	58	Tarver- Statenville 44 K. V. Lines	R/W Ease	6	527
Georgia Power Co.				T. H. Henderson	10	8	58	9:00 AM	9	18	58	10	9	58	Tarver- Statenville 44 L. V. Lines	R/W Ease	6	528
Georgia Power Co.				M. M. McDonald	5	16	59	10:00 AM			59	5	26	59	16th Dist, LL 50 Right of way Easement for Lines	R/W Ease	7	65
Georgia Power Co.				W. Stalvey	5	26	59	10:00 AM			59	5	26	59	16th Dist, LL 43 Right of Way Easement for Lines	R/W Ease	7	66
Georgia Power Co.				J. W. Pennington (Mrs.)	1	18	69	9:00 AM				1	18	60	11th Dist, LL 434,435	R/WD	7	209
Georgia Power Co.				E. R. Nabors	1	18	60	9:00 AM	1	12	60	1	18	60	11th Dist, LL 436	I	7	210
Georgia Power Co.				E. L. McGuire	1	21	60	10:30 AM	12	1	59	1	22	60	16th Dist, LL 56	R/W Ease	7	216
Georgia Power Co.				R. C. Carter	1	21	60	10:30 AM	1	20	60	1	22	60	11th Dist, LL 435	R/W Ease	7	216
Georgia Power Co.				T. A. Sherrod	2	1	60	9:00 AM	1	21	60	2	2	60	11th Dist, LL 433	R/W Ease	7	219
Georgia Power Co.				W. J. Gilmore	3	8	60	10:30 AM	11	19	59	3	11	60	11th Dist, LL 430 Right of way for Lines	R/W Ease	7	230
Georgia Power Co.				O. E. Sowell	3	8	60	10:30 AM	12	1	59	3	11	60	11th Dist, LL 130 Right of way for lines, etal	R/W Ease	7	230

GRANTEE FILING DOCKET AND GENERAL INDEX TO REALTY DEEDS AND MORTGAGES — Echols County, Ga.

REG. U. S. PAT. OFFICE *Chas. M. Carter* County Indexes Since 1888 An Identifying Trade Mark

👉 **Locate Family Name by Front Index**

COTT FAMILY NAME INDEX NO. 9 © 1949
MADE BY THE COTT INDEX COMPANY, COLUMBUS, OHIO
SOLD BY JIM CLYBURN, INC., TIFTON, GA.

(51)

GRANTEES FAMILY NAMES	GIVEN NAMES ABCDEFGHIJ	GIVEN NAMES KLMNO	GIVEN NAMES PQRSTUWXYZ	GRANTORS	DATE OF FILING				DATE OF INSTRUMENT			DATE OF RECORD			LOCATION OF PROPERTY OR OTHER DESCRIPTION	KIND OF INST.	BOOK	PAGE
					Month	Day	Year	Hr. M.	Month	Day	Year	Month	Day	Year				
Georgia Power Co.				Bruce Daugharty, etal	3	16	60	10:30 AM	3	1	60	3	17	60	11th Dist, LL 430 Right of way for lines, etal	R/W Ease	7	232
Georgia Power Co.				Horace Deloach	5	10	60	9:30 AM			60	5	10	60	16th aist, LL 51 Right of way for lines, etal	R/W Ease	7	246
Georgia Power Co.				Echols County Community Center	9	20	60	11:30 AM	8	29	60	9	22	60	16th Dist, LL 50 Right of way to lines	R/W Ease	7	297
Georgia Power Co.				Echols County High School	9	20	60	11:30 AM	8	29	60	9	22	60	16th Dist, LL 50 Right of way to lines	R/W Ease	7	297
Georgia Power Co.				John G. Roberts	10	4	60	10:30 AM	10	3	60	10	5	60	11th Dist, LL 475 Right of way to lines, etal	R/W Ease	7	314
Georgia Power Co.				Ida Green	11	18	60	2:20 PM	11	18	60	11	21	60	11th Dist, LL 430 Near Town of Howell	R/W Ease	7	328
Georgia Power & Light Co.				Echols County Board of Commissioners	2	7	61	2:30 PM	2	24	37	2	9	61	Right of way for lines, etal	R/W Ease	7	385
Georgia Power Co.				B. D. Carter (Mrs.)	2	7	61	2:30 PM	2	19	37	2	9	61	Right of way for lines	R/W Ease	7	385
Georgia Power Co.				Fred Carter	2	7	61	2:20 PM	3	10	37	2	9	61	Right of way for lines	R/W Ease	7	386
Georgia Power Co.				B. S. Carter	2	7	61	2:30 AM	2	22	37	2	9	61	Right of way for lines	R/W Ease	7	386
Georgia Power Co.				Mitch Carter	2	7	61	2:30 PM	2	25	37	2	9	61	Right of way for lines	R/W Ease	7	386
Georgia Power Co.				M. T. Carter	2	7	61	2:30 PM	2	29	37	2	9	61	Right of way for lines	R/W Ease	7	387
Georgia Power Co.				Mollie Carter (Mrs.)	2	7	61	2:30 PM	2	20	37	2	9	61	Right of way for lines	R/W Ease	7	388
Georgia Power Co.				M. T. Carter	2	7	61	2:20 PM	2	19	37	2	9	61	Right of way for lines	R/W Ease	7	388
Georgia Power Co.				S. M. Carter	2	7	61	2:30 PM	2	20	37	2	9	61	Right of way for lines	R/W Ease	7	389
Georgia Power & Light Co.				Leslie Corbett	2	7	61	2:30 PM	2	25	37	2	10	61	Right of way for lines	R/W Ease	7	389

GRANTEE FILING DOCKET AND GENERAL INDEX TO REALTY DEEDS AND MORTGAGES — Echols County, Ga.

(51)

REG. U. S. PAT. OFFICE *Chambers* County Indexes Since 1888 An Identifying Trade Mark

👉 **Locate Family Name by Front Index**

COTT FAMILY NAME INDEX NO. 0 © 1949
MADE BY THE COTT INDEX COMPANY, COLUMBUS, OHIO
SOLD BY JIM CLYBURN, INC., TIFTON, GA.

GRANTEES FAMILY NAMES	GIVEN NAMES ABCDEFGHIJ	GIVEN NAMES KLMNO	GIVEN NAMES PQRSTUWXYZ	GRANTORS	DATE OF FILING				DATE OF INSTRUMENT			DATE OF RECORD			LOCATION OF PROPERTY OR OTHER DESCRIPTION	KIND OF INST.	BOOK	PAGE
					Month	Day	Year	Hr. M.	Month	Day	Year	Month	Day	Year				
Georgia Power & Light Co.				M. E. Cowart	2	7	61	2:30 PM	2	16	37	2	10	61	Right of way for lines	R/W Ease	7	390
Georgia Power & Light Co.				D. B. Daniels	2	7	61	2:30 PM	3	1	37	2	10	61	Right of way for lines	R/W Ease	7	390
Georgia Power & Light Co.				J. T. Daugharty	2	7	61	2:30 PM	2	19	37	2	10	61	Right of way for lines	R/W Ease	7	391
Georgia Power & Light Co.				H. C. Davis	2	7	61	2:30 PM	3	2	37	2	10	61	Right of way for lines	R/W Ease	7	391
Georgia Power & Light Co.				L. Davis	2	7	61	2:30 PM	2	19	37	2	10	61	Right of way for lines	R/W Ease	7	392
Georgia Power & Light Co.				P. C. Dean	2	7	61	2:30 PM	2	19	37	2	10	61	Right of way for lines	R/W Ease	7	392
Georgia Power & Light Co.				E. K. DeLoach	2	7	61	2:30 PM	2	19	37	2	10	61	Right of way for lines	R/W Ease	7	393
Georgia Power & Light Co.				E. K. DeLoach	2	7	61	2:30 PM	3	2	37	2	7	61	Right of way for lines	R/W Ease	7	393
Georgia Power & Light Co.				James DeLoach	2	7	61	2:30 PM	5	25	45	2	10	61	Right of way for lines	R/W Ease	7	393
Georgia Power & Light Co.				Grand Bay Company, etal	2	7	61	2:30 PM	6	25	45	2	10	61	Right of way for lines	R/W Ease	7	394
Georgia Power & Light Co.				The Grand Bay Company, etal	2	7	61	2:30 PM	6	25	45	2	10	61	Right of way for lines	R/W Ease	7	395
Georgia Power & Light Co.				C. T. Ham	2	7	61	2:30 PM	2	21	37	2	10	61	Right of way for lines	R/W Ease	7	395
Georgia Power & Light Co.				L. M. Henderson	2	7	61	2:30 PM	2	26	37	2	11	61	Right of way for lines	R/W Ease	7	396
Georgia Power & Light Co.				B. Herndon	2	7	61	2:30 PM	3	2	37	2	11	61	Right of way for lines	R/W Ease	7	397
Georgia Power & Light Co.				B. Herndon	2	7	61	2:30 PM		19		2	11	61	Right of way for lines	R/W Ease	7	397
Georgia Power & Light Co.				W. H. Herrin, Sr.	1	7	61	2:30 PM	7	6	45	2	11	61	Right of way for lines	R/W Ease	7	397

GRANTEE FILING DOCKET AND GENERAL INDEX TO REALTY DEEDS AND MORTGAGES — Echols County, Ga.

REG. U. S. PAT. OFFICE *Chas. McCall* County Indexes Since 1888
An Identifying Trade Mark

 **Locate Family Name by Front Index**

COTT FAMILY NAME INDEX NO. 6 © 1949
MADE BY THE COTT INDEX COMPANY, COLUMBUS, OHIO
SOLD BY JIM CLYBURN, INC., TIFTON, GA.

(51)

GRANTEES FAMILY NAMES	GIVEN NAMES ABCDEFGHIJ	GIVEN NAMES KLMNO	GIVEN NAMES PQRSTUVWXYZ	GRANTORS	DATE OF FILING				DATE OF INSTRUMENT			DATE OF RECORD			LOCATION OF PROPERTY OR OTHER DESCRIPTION	KIND OF INST.	BOOK	PAGE
					Month	Day	Year	Hr. M.	Month	Day	Year	Month	Day	Year				
					Georgia Power & Light Co.				Herrin & Davis, etal	2	7	61	2:30 PM	3				
Georgia Power & Light Co.				L. R. Howell (Mrs.)	2	7	61	2:30 PM	5	28	55	2	11	61	Right of way for lines	R/W Ease	7	398
Georgia Power & Light Co.				Lula Howell (Mrs.)	2	7	61	2:30 PM	3	2	37	2	11	61	Right of way for lines	R/W Ease	7	399
Georgia Power & Light Co.				Macedonia Methodist Church of Howell	2	7	61	2:30 PM	2	19	37	2	11	61	Right of way for lines by J. W. Pennington	R/W Ease	7	399
Georgia Power & Light Co.				J. L. Newbern	2	7	61	2:30 PM	5	25	45	2	13	61	Right of way for lines	R/W Ease	7	400
Georgia Power & Light Co.				J. W. Pennington	2	7	61	2:30 PM	2	19	37	2	13	61	Right of way for lines	R/W Ease	7	400
Georgia Power & Light Co.				J. W. Pennington	2	7	61	2:30 PM	2	19	37	2	13	61	Right of way for lines	R/W Ease	7	401
Georgia Power & Light Co.				Carl Parrish	2	7	61	2:30 PM	2	19	37	2	13	61	Right of way for lines	R/W Ease	7	401
Georgia Power & Light Co.				J. F. Parrish	2	7	61	2:30 PM	2	19	37	2	13	61	Right of way for lines	R/W Ease	7	402
Georgia Power & Light Co.				L. L. Parrish	2	7	61	2:30 PM	2	19	37	2	13	61	Right of way for lines	R/W Ease	7	402
Georgia Power & Light Co.				West Phillips	2	7	61	2:30 PM	2	19	37	2	13	61	Right of way for lines	R/W Ease	7	403
Georgia Power & Light Co.				B. F. Rentz (Mrs.)	2	7	61	2:30 PM	6	13	45	2	13	61	Right of way for lines	R/W Ease	7	403
Georgia Power & Light Co.				B. F. Rentz (Mrs.)	2	7	61	2:30 PM	2	20	37	2	13	61	Right of way for lines	R/W Ease	7	404
Georgia Power & Light Co.				L. H. Rentz (Mrs.)	2	7	61	2:30 PM	2	20	37	2	13	61	Right of way for lines	R/W Ease	7	404
Georgia Power & Light Co.				E. D. Ritter	2	7	61	2:30 PM	2	20	37	2	13	61	Right of way for lines	R/W Ease	7	405
Georgia Power & Light Co.				J. W. Sowell (Mrs.)	2	7	61	2:30 PM	3	2	37	2	13	61	Right of way for lines	R/W Ease	7	405

GRANTEE FILING DOCKET AND GENERAL INDEX TO REALTY DEEDS AND MORTGAGES — Echols County, Ga.

(51)

REG. U. S. PAT. OFFICE *Chas. McCall* County Indexes Since 1888 An Identifying Trade Mark

Locate Family Name by Front Index

COTT FAMILY NAME INDEX NO. 6 © 1949
MADE BY THE COTT INDEX COMPANY, COLUMBUS, OHIO
SOLD BY JIM CLYBURN, INC., TIFTON, GA.

GRANTEES FAMILY NAMES	GIVEN NAMES ABCDEFGHIJ	GIVEN NAMES KLMNOP	GIVEN NAMES QRSTUVWXYZ	GRANTORS	DATE OF FILING				DATE OF INSTRUMENT			DATE OF RECORD			LOCATION OF PROPERTY OR OTHER DESCRIPTION	KIND OF INST.	BOOK	PAGE
					Month	Day	Year	Hr. M.	Month	Day	Year	Month	Day	Year				
Georgia Power & Light Co.				H. B. B. Sharpe	2	7	61	2:30 PM	2	26	37	2	13	61	Right of way for lines	R/W Ease	7	406
Georgia Power & Light Co.				J. J. Sharpe	2	7	61	2:30 PM	2	26	37	2	14	61	Right of way for lines	R/W Ease	7	406
Georgia Power & Light Co.				T. A. Sherrod	2	7	61	2:30 PM	2	19	37	2	14	61	Right of way for lines	R/W Ease	7	407
Georgia Power & Light Co.				John J. Spivey	2	7	61	2:30 PM	5	25	45	2	14	61	Right of way for lines	R/W Ease	7	407
Georgia Power & Light Co.				Alpha Valentine, etal	2	7	61	2:30 PM	5	25	45	2	14	61	Right of way for lines	R/W Ease	7	408
Georgia Power & Light Co.				Alpha Valentine, etal	2	7	61	2:30 PM	2	20	37	2	14	61	Right of way for lines	R/W Ease	7	408
Georgia Power & Light Co.				W. C. Zeigler	2	7	61	2:30 PM	5	25	45	2	14	61	Right of way for lines	R/W Ease	7	409
Georgia Power & Light Co.				Ferman F. Staten	2	27	61	8:30 AM	4	17	44	2	27	61	Right of way for lines	R/W Ease	7	414
Georgia Power Co.				Dan Crosby (Mrs.)	8	16	61	8:30 AM	8	8	61	8	16	61	16th Dist, LL 192, 193 Right of way for lines, etal	R/W Ease	7	470
Georgia Power Co.				Leon Johnson	12	15	61	10:45 AM	12	15	61	12	15	61	16th Dist, LL 43 Right of way to lines	R/W Ease	7	570
Georgia Power Co.				M. M. McDonald	6	27	63	10:20 AM	6	27	63	6	27	61	16th Dist, LL 50 Right of way to lines, etc.	R/W Ease	8	235
Georgia Power Co.				Lyde T. Thomas	8	29	63	10:00 AM	8	29	63	8	29	63	16th Dist, LL 50 Right of way to lines etc.	R/W Ease	8	325
Georgia Power Co.				Felton L. Staten	9	5	63	8:30 AM	9	4	63	9	5	63	16th Dist, Right of way to lines etc.	R/W Ease	8	325
Georgia Power Co.				Lula Touchton (Mrs.)	1	21	64	8:40 AM	11	20	63	1	21	64	11th Dist, LL 423 Right of way to lines etc.	R/W Ease	8	373
Georgia Power Co.				Jackie L. Carter	12	28	64	8:40 AM	11	14	63	12	28	64	Right of way to lines etc.	R/W Ease	8	542
Georgia Power Co.				John W. Langdale	12	28	64	8:40 AM	1	23	64	12	28	64	Right of way to lines etc.	R/W Ease	8	542

GRANTEE FILING DOCKET AND GENERAL INDEX TO REALTY DEEDS AND MORTGAGES — Echols County, Ga.

REG. U. S. PAT. OFFICE *Chas. McCall* County Indexes Since 1888 An Identifying Trade Mark

Locate Family Name by Front Index

COTT FAMILY NAME INDEX NO. 8 © 1949
MADE BY THE COTT INDEX COMPANY, COLUMBUS, OHIO
SOLD BY JIM CLYBURN, INC., TIFTON, GA.

(51)

GRANTEES FAMILY NAMES	GIVEN NAMES ABCDEFGHIJ	GIVEN NAMES KLMNO	GIVEN NAMES PQRSTUWXYZ	GRANTORS	DATE OF FILING				DATE OF INSTRUMENT			DATE OF RECORD			LOCATION OF PROPERTY OR OTHER DESCRIPTION	KIND OF INST.	BOOK	PAGE
					Month	Day	Year	Hr. M.	Month	Day	Year	Month	Day	Year				
Georgia Power Co.				Howard Davis	12	28	64	8:40 AM	5	10	64	12	28	64	Right of way to lines etc.	R/W Ease	8	543
Georgia Power Co.				W. A. Hiers	12	28	64	8:40 AM	1	21	64	12	28	64	Right of way to lines etc.	R/W Ease	8	543
Georgia Power Co.				Forest Carter	12	28	64	8:40 AM	11		64	12	28	64	Right of way to lines etc.	R/W Ease	8	544
Georgia Power Co.				John C. Roberts	6	24	65	8:35 AM	6	4	65	6	25	65	Near Town of Mayday	R/W Ease	9	85
Georgia Power Co.				R. H. Davis	9	24	65	8:40 AM	6	7	65	9	24	65	Right of way to lines etc.	R/W Ease	9	108
Georgia Power Co.				Felton L. Staten	9	24	65	8:40 AM	7	8	65	9	28	65	Right of way to lines etc.	R/W Ease	9	109
Georgia Power Co.				Miami James	9	24	65	8:40 AM	7	8	65	9	29	65	Right of way to lines etc.	R/W Ease	9	109
Georgia Power Co.				T. L. Dukes	3	23	66	8:40 AM	10	12	65	3	23	66	Right of way to lines etc.	R/W Ease	9	263
Georgia Power Co.				Rev. Ben Lumley	3	23	66	8:40 AM	12	30	65	3	23	66	Right of way to lines etc.	R/W Ease	9	264
Georgia Power Co.				D. W. Herndon	6	24	66	8:35 AM	3	8	66	6	24	66	Right of way to lines etc.	R/W Ease	9	305
Georgia Power Co.				John Henry Lett	1	18	67	8:45 AM	11	25	66	1	20	67	Right of way to lines etc.	R/W Ease	9	408
Georgia Power Co.				Eugene Nabors (Mrs.)	1	18	67	8:45 AM	10	5	66	1	20	67	Right of way to lines etc.	R/W Ease	9	408
Georgia Power Co.				Lula Touchton (Mrs.)	1	18	67	8:45 AM	10	19	66	1	20	67	Right of way to lines etc.	R/W Ease	9	409
Georgia Power Co.				W. W. Wright	1	18	67	8:45 AM	10	31	66	1	20	67	Right of way to lines etc.	R/W Ease	9	409
Georgia Power Co.				D. W. Herndon	5	11	67	8:30 AM	3	23	67	5	12	67	Right of way to lines etc.	R/W Ease	9	446
Georgia Power Co.				Slater Brinson	8	16	67	11:00 AM	5	1	67	8	16	67	Right of way to lines etc.	R/W Ease	9	492

GRANTEE FILING DOCKET AND GENERAL INDEX TO REALTY DEEDS AND MORTGAGES — Echols County, Ga.

(51)

REG. U. S. PAT. OFFICE *CumMotto* County Indexes Since 1888 An Identifying Trade Mark

👉 **Locate Family Name by Front Index**

COTT FAMILY NAME INDEX NO. 8 © 1969
MADE BY THE COTT INDEX COMPANY, COLUMBUS, OHIO
SOLD BY JIM CLEBURN, INC., TIFTON, GA.

GRANTEES FAMILY NAMES	GIVEN NAMES ABCDEFGHIJ	GIVEN NAMES KLMNO	GIVEN NAMES PQRSTUWXYZ	GRANTORS	DATE OF FILING				DATE OF INSTRUMENT			DATE OF RECORD			LOCATION OF PROPERTY OR OTHER DESCRIPTION	KIND OF INST.	BOOK	PAGE
					Month	Day	Year	Hr. M.	Month	Day	Year	Month	Day	Year				
Georgia Power Co.				Cleve Smith (Mrs.)	11	28	67	8:45 AM	8	22	67	11	28	67	Right of way to lines etc.	R/W Ease	10	27
Georgia Power Co.				J. A. Davis	11	28	67	8:45 AM	9	15	67	11	28	67	Right of way to lines etc.	R/W Ease	10	27
Georgia Power Co.				G. W. Turner	3	6	68	8:45 AM	12	12	67	3	6	68	Right of way to lines etc.	R/W Ease	10	65
Georgia Power Co.				George Richardson	3	6	68	8:45 AM	12	20	67	3	6	68	Right of way to lines etc.	R/W Ease	10	65
Georgia Power Co.				Pete Bohanon	9	20	68	8:25 AM	8	27	68	9	24	68	Right of way to lines etc.	R/W Ease	10	140
Georgia Power Co.				Marjorie Bohanon	9	20	68	8:25 AM	8	6	68	9	24	68	Right of way to lines etc.	R/W Ease	10	140
Georgia Power Co.				C. M. Sauls (Mrs.)	9	20	68	8:25 AM	5	2	68	9	24	68	Right of way to lines etc.	R/W Ease	10	141
Georgia Power Co.				Daniels & Herndon, etal	9	20	68	8:25 AM	3	18	68	9	24	68	Right of way to lines etc.	R/W Ease	10	141
Georgia Power Co.				H. Langdale (Trust B) (by Trustees)	4	19	76	8:45 AM	4	8	76	4	20	76	12th Dist, LL 72 Mayday Base Radio Station	R/W Ease	15	351
Georgia Power Co.				The Chase Manhattan Bank	2	6	79	1:05 PM	1	30	79	2	6	79	Discharge Indenture, Satisfaction of Supplemental Indenture	Dis- Charge	18	31
Georgia Power Co.				F. H. Hiers	12	17	80	2:30 PM	9	8	80	12	17	80	Right of way to lines etc.	Ease	19	364
Georgia Power Co.				Cheryl G. Baker	12	17	80	2:30 PM	9	18	80	12	17	80	Right of way for lines etc.	Ease	19	365
Georgia Power Co.				Donald W. Griffis	12	17	80	2:30 PM	7	31	80	12	17	80	Right of way for lines etc.	Ease	19	366
Georgia Power Co.				Joseph O. McClung, Sr.	12	17	80	2:30 PM	8	6	80	12	17	80	Right of way to lines etc.	Ease	19	367
Georgia Power Co.				B. H. Clifton, Jr.	12	17	80	2:30 PM	7	28	80	12	17	80	Right of way to lines etc.	Ease	19	368
Georgia Power Co.				Gregory M. Beck	12	17	80	2:30 PM	12	17	80	12	17	80	Right of way to lines etc.	Ease	19	369

* See last entry 30 3/4/8

* See last entry

GRANTEE FILING DOCKET AND GENERAL INDEX TO REALTY DEEDS AND MORTGAGES — Echols County, Ga.

REG. U. S. PAT. OFFICE *Case-McCott* County Indexes Since 1888 An Identifying Trade Mark

👉 **Locate Family Name by Front Index**

COTT FAMILY NAME INDEX NO. 8 © 1949
MADE BY THE COTT INDEX COMPANY, COLUMBUS, OHIO
SOLD BY JIM CLYBURN, INC., TIFTON, GA.

GRANTEES FAMILY NAMES	GIVEN NAMES ABCDEFGHIJ	GIVEN NAMES KLMNO	GIVEN NAMES PQRSTUWXYZ	GRANTORS	DATE OF FILING				DATE OF INSTRUMENT			DATE OF RECORD			LOCATION OF PROPERTY OR OTHER DESCRIPTION	KIND OF INST.	BOOK	PAGE
					Month	Day	Year	Hr. M.	Month	Day	Year	Month	Day	Year				
Georgia Power Co.				Waver H. Joyce	12	17	80	2:30 PM	2	5	80	12	17	80	Right of way to lines etc.	Ease	19	370
Georgia Power Co.				Winnie Prescott	12	17	80	2:30 PM	11	27	80	12	17	80	Right of way to lines etc.	Ease	19	371
Georgia Power Co.				Ray Ewing	12	17	80	2:30 PM	5	29	80	12	17	80	Right of way to lines etc.	Ease	19	372
Georgia Power Co.				Wayne Arnold	12	17	80	2:30 PM	2	4	80	12	17	80	Right of way to lines etc.	Ease	19	373
⁸⁰ _{9/4/78} Georgia Power Co.				Superior Pine Products Co	2	27	75	3:55 PM	12	30	74	2	27	75	13th Dist LL 351 3.673 A	QCD	14	269

GRANTEE FILING DOCKET AND GENERAL INDEX TO REALTY DEEDS AND MORTGAGES — Echols County, Ga.

REG. U. S. PAT. OFFICE *Chas. McCall* County Indexes Since 1888 An Identifying Trade Mark

👉 **Locate Family Name by Front Index**

COTT FAMILY NAME INDEX NO. 9 © 1949
MADE BY THE COTT INDEX COMPANY, COLUMBUS, OHIO
SOLD BY JIM CLYBURN, INC., TIFTON, GA.

(54)

GRANTEES FAMILY NAMES	GIVEN NAMES ABCDEFGHIJ	GIVEN NAMES KLMNO	GIVEN NAMES PQRSTUVWXYZ	GRANTORS	DATE OF FILING				DATE OF INSTRUMENT			DATE OF RECORD			LOCATION OF PROPERTY OR OTHER DESCRIPTION	KIND OF INST.	BOOK	PAGE
					Month	Day	Year	Hr. M.	Month	Day	Year	Month	Day	Year				
Georgia Rural Roads Authority				Echols County	4	4	56	3:00 PM	2	1	56	4	6	56	16th Dist, LL 52-56 Proj #RR PR 2093 (1)	R/W	5	343
Georgia Rural Roads Authority				Echols County	10	3	57	9:00 AM	8	21	57	10	2	57	13th Dist. Proj # RR PR 756-B (1)	R/W	6	332
Georgia Rural Roads Authority				Echols County	10	16	57	9:30 AM	10	7	57	10	17	57	13th Dist., Proj # RR PR 193 (1)	R/W	6	352
Georgia Rural Roads Authority				Echols County	10	16	57	9:30 AM	10	7	57	10	17	57	13th Dist. Proj # RR PR 193 (1)	R/W	6	353
Georgia Rural Roads Authority				Echols County	10	16	57	9:30 AM	10	7	57	10	17	57	13th Dist. Proj # RR PR 193 (1)	R/W	6	354
Georgia Rural Roads Authority				Echols County	11	8	57	12:00 N	11	4	57	11	8	57	13th Dist. Proj # RR PR 2774 (1)	R/W	6	367
Georgia Rural Roads Authority				Echols County	11	8	57	12:00 N	11	4	57	11	8	57	13th Dist. Proj # RR PR (1)	R/W	6	368
Georgia Rural Roads Authority				Echols County	10	23	58	3:30 PM	10	13	58	10	23	58	Proj # RR PR 2774 (1)	R/W	6	528
Georgia Rural Roads Authority				Echols County	9	21	60	4:00 PM	9	20	60	9	22	60	Proj # RR PR 3774 (1)	R/W	7	308
Georgia Rural Roads Authority				Echols County	9	30	60	2:20 PM	9	20	60	9	30	60	Proj # RR PR 3774 (1)	R/W	7	311
Georgia Rural Roads Authority				Echols County	9	30	60	2:20 PM	9	30	60	9	30	60	Proj # RR PR 3774 (1)	R/W	7	312
Georgia Rural Roads Authority				Echols County	8	13	62	8:30 AM	8	6	62	8	13	62	Proj # 3774 (5)	R/W	8	81
Georgia Rural Roads Authority				Echols County	9	22	67	9:00 AM	8	18	67	9	25	67	Proj # PR 4204 (5) Bethel Rd.	R/W	10	1

GRANTEE FILING DOCKET AND GENERAL INDEX TO REALTY DEEDS AND MORTGAGES — Echols County, Ga.

REG. U. S. PAT. OFFICE *Chas. McCall* County Indexes Since 1888 An Identifying Trade Mark

👉 **Locate Family Name by Front Index**

COTT FAMILY NAME INDEX NO. 9 © 1949
MADE BY THE COTT INDEX COMPANY, COLUMBUS, OHIO
SOLD BY JIM CLYBURN, INC., TIFTON, GA.

(55)

GRANTEES FAMILY NAMES	GIVEN NAMES ABCDEFGHIJ	GIVEN NAMES KLMNO	GIVEN NAMES PQRSTUVWXYZ	GRANTORS	DATE OF FILING				DATE OF INSTRUMENT			DATE OF RECORD			LOCATION OF PROPERTY OR OTHER DESCRIPTION	KIND OF INST.	BOOK	PAGE
					Month	Day	Year	Hr. M.	Month	Day	Year	Month	Day	Year				
Georgia State Highway Authority				The State of Georgia	4	2	62	8:45 AM	2	20	62	4	2	62	Project # R. A. 3-11 (7)	W/D	8	45
Georgia State Highway Authority				The State of Georgia	4	2	62	8:45 AM	2	10	62	4	2	62	Project # R. A. 3-94 (2)	W/D	8	46
Georgia State Highway Authority				The State of Georgia, etal	4	9	62	8:30 AM	2	20	62	4	9	62	Project # R. A. 3-7 (6)	W/D	8	48
Georgia Highway Authority				Echols County	10	18	68	9:00 AM	12	6	67	10	18	68	Project # G. R. 1-4204 (5) Corrective Deed	R/W Ease	10	152
Georgia Highway Authority				Echols County	8	4	69		7	2	69	8	4	69	Project # G. R. 107 (1) Sec.1	R/W D	10	312
Georgia Highway Authority				State Highway Department of Georgia	8	26	69	8:20 AM	7	29	69	8	26	69	State Route # 11 from # 94 to # 38 in Stakton	R/W D	10	336
Georgia Highway Authority				State Highway Department of Georgia	8	26	69	8:20 AM	7	29	69	8	27	69	Right of way for state route # 187 From Mayday to Clinch line	R/W D	10	337
Georgia Highway Authority				Echols County	12	16	70	8:30 AM	5	4	70	12	17	70	Project # G. R. 107 (1) Sect. 2	R/W D	11	74
Georgia Highway Authority				Echols County	2	26	71	9:15 AM	2	3	71	3	5	71	Project # G. R. 107 (1) Sec. 1	R/W D	11	102
Georgia Highway Authority				State of Georgia	1	6	72	8:30 AM	6	21	71	1	6	72	Project # G. S. 4-89 (2)	R/W D	11	365
Georgia Highway Authority				State Highway Board of Georgia	6	30	72	9:00 AM	5	25	72	6	30	72	Project # G. S 6-135 (9)	R/W D	11	548
Georgia Highway Authority				State of Georgia, etal	1	4	74	8:30 AM	12	4	73	1	4	74	Project # G. S- 9-376 (1)	R/W D	13	431

GRANTEE FILING DOCKET AND GENERAL INDEX TO REALTY DEEDS AND MORTGAGES — Echols County, Ga.

REG. U. S. PAT. OFFICE *Chas. McCott* County Indexes Since 1868
An Identifying Trade Mark

👉 **Locate Family Name by Front Index**

COTT FAMILY NAME INDEX NO. 9 © 1949
MADE BY THE COTT INDEX COMPANY, COLUMBUS, OHIO
SOLD BY JIM CLYBURN, INC., TIFTON, GA.

(64)

GRANTEES FAMILY NAMES	GIVEN NAMES ABCDEFGHIJ	GIVEN NAMES KLMNO	GIVEN NAMES PQRSTUVWXYZ	GRANTORS	DATE OF FILING				DATE OF INSTRUMENT			DATE OF RECORD			LOCATION OF PROPERTY OR OTHER DESCRIPTION	KIND OF INST.	BOOK	PAGE
					Month	Day	Year	Hr. M.	Month	Day	Year	Month	Day	Year				
Gulf Oil Corporation				H. D. McCrary, etal	2	6	45	11:00 AM	1	18	45	3	1	45	13th Dist, LL 345,346 1100 A.	O/G/M Lease	A 2	79
Gulf Oil Corporation				Belle Allen (Mrs.)	2	6	45	11:00 AM	1	19	45	3	1	45	13th Dist, LL 419,etal 4788 A.	O/G/M Lease	A 2	81
Gulf Oil Corporation				N. F. Touchton	2	6	45	11:00 AM	1	17	45	3	1	45	13th Dist, LL 395 490 A.	O/G/M Lease	A 2	83
Gulf Oil Corporation				J. L. Wetherington	2	6	45	11:00 AM	1	18	45	3	1	45	13th Dist, LL 393,424 etal 4224 A.	O/G/M Lease	A 2	85
Gulf Oil Corporation				B. Leviton	2	6	45	11:00 AM	1	18	45	3	1	45	13th Dist,LL 420 etal 4485 A.	O/G/M Lease	A 2	87
Gulf Oil Corporation				Fred G. Scott	3	8	45	12:00 N	3	5	45	3	21	45	Transfer of Mineral Rights	M/R/T	A 2	111
Gulf Oil Corporation				Fred G. Scott	3	24	45	10:00 AM	2	2	45	3	26	45	Assignment of Mineral Rights	Assign	A 2	118
Gulf Oil Corporation				Superior Pine Products Co.	3	24	45	10:00 AM	2	13	45	3	27	45	Oil, Gas, & Mineral Lease	O/G/M Lease	A 2	118
Gulf Oil Corporation				W. R. Ritter, etal	3	24	45	10:00 AM	1	24	45	3	27	45	16th Dist, LL 37 200 A.	O/G/M Lease	A 2	123
Gulf Oil Corporation				Leon Carter, etal	3	24	45	10:00 AM	1	27	45	3	27	45	11th Dist, LL 300 100 A.	O/G/M Lease	A 2	125
Gulf Oil Corporation				Jesse Lightsey	3	24	45	10:00 AM	1	27	45	3	27	45	11th Dist, LL 301,398 250 A.	O/G/M Lease	A 2	127
Gulf Oil Corporation				Margaret Carter	3	24	45	10:00 AM	1	27	45	3	27	45	11th Dist, LL 301,298 150 A.	O/G/M Lease	A 2	129
Gulf Oil Corporation				B. S. Carter	5	28	45	12:00 N	3	21	45	6	5	45	16th Dist, LL 55 260 A., etal	O/G/M Lease	A 2	170
Gulf Oil Corporation				G. W. Daugharty (Estate)	5	28	45	12:00 N	3	23	45	6	5	45	11th Dist, LL 398 385 A.	O/G/M Lease	A 2	174
Gulf Oil Corporation				W. R. Peterson, etal	5	28	45	12:00 N	3	13	45	6	5	45	16th Dist, LL 107 etal 440 A.	O/G/M Lease	A 2	176
Gulf Oil Corporation				J. W. Culpepper, etal	5	28	45	12:00 N	2	21	45	6	5	45	16th Dist, LL 175 150 A.	O/G/M Lease	A 2	178

Read Carefully These Instructions and Suggestions to Clerks and Others Using
COTT FAMILY NAME INDEXES

THE SUB INDEX

1. Write names on the Sub-Index plain and in as bold a hand as possible. Don't make n like u. Don't try to subdivide names on Sub-Index further than is arranged by the scheme here laid out. That is, if Baker is the first name for the column, *Bae to Bak*, write *Baker* on the first dark ruled line followed by *Baer* if it should happen to be the second name of that group, on the second dark ruled line, and so on.

2. A name is written but once on the Sub-Index (except as noted in the next paragraph), no matter how many times the same name is repeated on the Main Index. Following the name is a column in which is written the page of the Main Index, where all entries of this name are to be placed.

3. Names similar in sound but spelled differently should be grouped together on the Main Index, and each variety of spelling noted on the Sub-Index, under its proper sub-divisions. Thus:

Bair-Bare-Baer	Lowery-Lowry
Bear-Beahr	Lourie, etc.
Shafer-Schafer	Snyder-Snider
Sheffer-Shaefer	Schneider-Schmider
Read-Reed-Reid	Keyser-Keiser-Kizer
Kline-Klein	Pearson-Pierson

4. Names like *Schneider* and *Snyder* should appear in Sub-Index under *Sc* and also *Sn*; *Pearson* and *Pierson* under *Pe* and *Pi*, etc. However, no notice of more than one style of spelling a name need be taken—and that the way it is spelled on the record—until it is spelled differently in a subsequent entry.

5. Odd names falling to the same Sub-Index column may be grouped together on the Main Index. For example, the names *Debler*, *Dedman*, *Debroski* and *Deator* being odd, and likely to be infrequent and all belonging to the same Sub-Index column, could be given the same page on the Main Index, and write in the column in red ink, "For names not listed here, see page....."

6. Sub-Indexes can be renewed and rewritten at very little expense and it is so planned that this can be done in after years if they become defaced and worn.

This Index in loose leaf form is continuous and expansive. When the Binder becomes filled to its capacity, get another Binder and carry one or more letters into the new Binder. Continue doing this when necessary until you have a Binder for each sub-division or unit. It is thus designed to be a Continuous Index for a long period of years.

THE MAIN INDEX

7. Family Names appear together on the Main Index, the Sub-Index being a guide to the page on which such Family Names will be found.

8. If there are three or more columns on the page of the Main Index for given names, write the given name or names in the column in which the initial letter of first given name appears at head of column. By careful writing two given names can occupy the same line, one above the other, so that six given names, if two properly fall to each column can be entered on one line. When more than two fall to a column make a complete new line for each two thus remaining.

9. In paging the Main Index, each sub-division or unit indicated by the extension tab begins with page 1. On the back of that sheet is page 2, followed by pages 3, 4, 5, 6, etc. When more sheets are needed add them continuing the paging in regular order.

10. Add a sheet immediately following a group requiring additional space, giving it the same page as the page continued. Preferably with red ink letter number these pages thus: 2a, 2b, 2c, 2d; 4a, 4b, 4c, etc.

11. Don't try to arrange Family Name Groups in any particular order on the Main Index, except to have "A" names separated from the "B's" and so on. Austin can go on pg. 1, Armstrong p. 3, Abbott p. 5, Allen p. 7, or on any right hand oddly numbered page. If any order is attempted it should be to put the largest groups in front, but this is only a matter of convenience. After several years, when time has demonstrated that a name is not likely to fill both pages of a sheet, the left hand or evenly numbered pages may be used for a Name Group. After a still longer period and a name has only one or two entries on a page a new name may be given on the lower half of the same page.

If any point is not clear to you when beginning the Index or continuing its use, always feel free to write the manufacturer, who will cheerfully reply to any questions regarding the proper working of the system.



THIS SUB-INDEX
 IS AN INDEX TO THE GENERAL
 INDEX OF WHICH IT IS A PART

The pages of the General Index devoted to this Initial Letter follows immediately after this Sub-Index. Figures opposite the name indicate the page where entries are made.

EXTENSION TABS or the book itself represent the first unit of subdivision and refer to Surname Initials.

MARGINAL CUTS represent the second unit of subdivision, and are usually the Second Letter of Surname, or Guide Letters.

THE BLOCKS or *COLUMNS* on the Sub-Index, still further subdivide Names, according to the designations printed thereon.

The General Index can be ruled in any manner required, and is adapted for the indexing of all kinds of records, and for any number of names from 10,000 up to 1,000,000 or more.

**COTT INDEXING SYSTEMS FOR PUBLIC
 RECORDS AND COMMERCIAL USE**

Patented by C. M. Cott and Patents Pending

THE COTT INDEX COMPANY

INDEX BOOKS AND INDEX SYSTEMS INSTALLED
 FOR STATE, COUNTY AND MUNICIPAL RECORDS

Loose Leaf Indexes and Loose Leaf Records

COLUMBUS, OHIO, U. S. A.

THE COTT INDEX CO. Index Specialists Since 1888 **COLUMBUS, OHIO**

U. S. Copyright No. 103632

GRANTEE FILING DOCKET AND GENERAL INDEX TO REALTY DEEDS AND MORTGAGES — Echols County, Ga.

REG. U. S. PAT. OFFICE *Chas. McCall* County Indexes Since 1888 An Identifying Trade Mark

Locate Family Name by Front Index


COTT FAMILY NAME INDEX NO. 9 © 1949
MADE BY THE COTT INDEX COMPANY, COLUMBUS, OHIO
SOLD BY JIM CLEBURN, INC., TIFTON, GA.

(1)

GRANTEES FAMILY NAMES	GIVEN NAMES ABCDEFGHIJ	GIVEN NAMES KLMNO	GIVEN NAMES PQRSTUVWXYZ	GRANTORS	DATE OF FILING				DATE OF INSTRUMENT			DATE OF RECORD			LOCATION OF PROPERTY OR OTHER DESCRIPTION	KIND OF INST.	BOOK	PAGE
					Month	Day	Year	Hr. M.	Month	Day	Year	Month	Day	Year				
Haesly		Mark		Fred G Scott					3	19	45	5	17	45	16th Dist, LL 57 180 A., et.al.	M/R/T	A 2	148
Haesly		Mark		Fred G. Scott					3	19	45	5	18	45	Ttransfer from Gulf Oil Corp.	M/R/T	A 2	157
Haesly		Mark		Fred G. Scott					3	20	45	5	18	45	Transfer from Phillips Petroleum Company	M/R/T	A 2	165
Haesly		Mark		Fred G. Scott	5	22	45	12:00 N	4	3	45	6	5	45	16th Dist, LL 55 260 A. Transfer from Gulf Oil Corp.	M/R/T	A 2	168
Haesly		Mark		Fred G. Scott	5	22	45	12:00 N	4	3	45	6	5	45	13th Dist, LL 395 490 A. Transfer from Gulf Oil Corp.	M/R/T	A 2	169
Haesly		Mark		Fred G. Scott	7	25	45	12:00 N	3	19	45	7	25	45	16th Dist, LL 148 100 A., et.al.	M/R R/T	A 2	267
Haesly		Mark		Paul S. Oles	5	17	66	8:30 AM	4	28	66	5	17	66	13th Dist, LL 502,503, et.al. 1660 A. 1/16 interest	M/R R/T	9	293
Haesly		Mark		James D. Scott, Jr.	10	4	66	8:35 AM	9	21	66	10	4	66	13th Dist, LL 502,503,533,534,535 1660 A.	M/R R/T	9	367
Haesly		Mark		Fred Turner Scott	10	4	66	8:40 AM	9	8	66	10	4	66	13th Dist, LL 502,503,533,534,535 1660 A.	M/R R/T	9	368

GRANTEE FILING DOCKET AND GENERAL INDEX TO REALTY DEEDS AND MORTGAGES — Echols County, Ga.

REG. U. S. PAT. OFFICE *Chas. McCall* County Indexes Since 1888 An Identifying Trade Mark

 **Locate Family Name by Front Index**

COTT FAMILY NAME INDEX NO. 6 © 1949
MADE BY THE COTT INDEX COMPANY, COLUMBUS, OHIO
SOLD BY JIM CLYBURN, INC., TIFTON, GA.

(5)

GRANTEES FAMILY NAMES	GIVEN NAMES ABCDEFGHIJ	GIVEN NAMES KLMNO	GIVEN NAMES PQRSTUVWXYZ	GRANTORS	DATE OF FILING				DATE OF INSTRUMENT			DATE OF RECORD			LOCATION OF PROPERTY OR OTHER DESCRIPTION	KIND OF INST.	BOOK	PAGE
					Month	Day	Year	Hr. M.	Month	Day	Year	Month	Day	Year				
Ham			W. A.	G. M. English, Jr.	1	11	33	1:00 PM	7	28	1875	1	11	33	16th Dist, LL 191 1/2 undivided interest	W/D	Y	170
Ham	C. T.			Mary L. Boyd (Mrs.)	1	27	37	1:30 PM	10	6	25	1	30	37	16th Dist, LL 50 1 A.	W/D	Y	590
Ham	C. T.			A. G. Garbutt	4	24	37	1:30 PM	4	16	37	4	26	37	16th Dist, LL 43,50 250 A.	W/D	Z	38
Ham	C. T.			A. G. Garbutt Lumber Co.	4	24	37	1:30 PM	3	17	37	4	26	37	16th Dist, LL 50 5 A.	W/D	Z	39
Ham	C. T.			A. G. Garbutt Lumber Co.	10	30	37	5:00 PM	10	30	37	11	2	37	16th Dist, LL 43 250 A., etal	W/D	Z	147
Ham			Robert M., etal	Wm. A. Ham, etal	1	20	43	12:00 N	11	8	17	1	21	43	16th Dist, LL 50 1 1/2 A.	W/D	A 1	157
Ham	Carrie F., etal			Wm. A. Ham, etal	1	20	43	12:00 N	11	8	17	1	21	43	16th Dist, LL 50 1 1/2 A.	W/D	A 1	157
Ham	C. T., etal (Trustee)			C. T. Ham	9	27	54	8:00 AM	5	26	54	10	8	54	16th Dist, LL 51 Church Parsonage	W/D	5	25
Ham	C. T., etal (Trustee)			C. T. Ham	5	5	55	8:00 AM	4	14	55	5	9	55	16th Dist, LL 51 Corrective Deed	W/D	5	45
Ham			Valley	C. T. Ham, etal	3	26	57	1:30 PM	7	30	46	3	27	57	1 A. Town of Statenville Lot 1,2,3,4 Block P	W/D	6	29
Ham	C. T.			Viola Johnson	7	25	60	10:25 AM				7	27	60	16th Dist, LL 43 2 A.	D/S/D	7	267
Ham	C. T.			Hercules Powder Company	5	7	63	1:00 PM	4	17	63	5	8	63	16th Dist, LL 43 44.68 A.	W/D	8	220
Ham	C. T.			Viola Johnson	4	11	67	8:30 AM	4	7	67	4	14	47	16th Dist, LL 43 2 A.	AFFID	9	439
Ham	C. T.			D. B. Daniels	1	23	68	11:40 AM	10	23	67	1	24	68	Affidavit of Ownership	AFFID	10	42
Ham		J. C., Sr.		Paul T. Henderson	6	4	73	12:00 N	6	4	73	6	4	73	16th Dist, LL50 1/2 A.	W/D	13	173
Ham		J. C., Sr.		Jack Henderson (Mrs.)	6	4	73	12:00 N	6	4	73	6	4	73	16th Dist, LL 50 1/2 A.	W/D	13	174

GRANTEE FILING DOCKET AND GENERAL INDEX TO REALTY DEEDS AND MORTGAGES — Echols County, Ga.

REG. U. S. PAT. OFFICE *Chas. McCall* County Indexes Since 1888
An Identifying Trade Mark

👉 **Locate Family Name by Front Index**

COTT FAMILY NAME INDEX NO. 0 © 1949
MADE BY THE COTT INDEX COMPANY, COLUMBUS, OHIO
SOLD BY JIM CLYBURN, INC., TIFTON, GA.

(9)

GRANTEES FAMILY NAMES	GIVEN NAMES ABCDEFGHIJ	GIVEN NAMES KLMNO	GIVEN NAMES PQRSTUVWXYZ	GRANTORS	DATE OF FILING				DATE OF INSTRUMENT			DATE OF RECORD			LOCATION OF PROPERTY OR OTHER DESCRIPTION	KIND OF INST.	BOOK	PAGE
					Month	Day	Year	Hr. M.	Month	Day	Year	Month	Day	Year				
Haralson			P. E.	P. E. Thornton	4	15	44	4:00 PM	2	2	44	2	17	44	Oil & Gas Lease from Mrs. L. H. Rentz Assigned	Assign O/G/L	A 1	383
Haralson			P. E.	Sidney A. Stubbs	1	17	46	10:00 AM	12	31	45	1	29	46	Assignment of Oil & Gas Lease	O/G/L	A 2	403
Haralson			P. E.	L. J. Scanlon	1	17	46	10:00 AM	12	31	45	1	29	46	Assignment of Oil & Gas Lease	Assign O/G/L	A 2	405
Haralson	Henry T., etal			Elkus Gardens, Inc.	8	15	80	9:35 AM	3	1	80	8	15	80	11th Dist, LL 477	W/D	19	122
Haralson			Shirley A., etal	Elkus Gardens, Inc.	8	15	80	9:35 AM	3	1	80	8	15	80	11th Dist, LL 477	W/D	19	122

GRANTEE FILING DOCKET AND GENERAL INDEX TO REALTY DEEDS AND MORTGAGES — Echols County, Ga.

REG. U. S. PAT. OFFICE *McCall's* County Indexes Since 1888 An Identifying Trade Mark

 **Locate Family Name by Front Index**

COTT FAMILY NAME INDEX NO. 8 © 1949
MADE BY THE COTT INDEX COMPANY, COLUMBUS, OHIO
SOLD BY JIM CLYBURN, INC., TIFTON, GA.

(11)

GRANTEES FAMILY NAMES	GIVEN NAMES ABCDEFGHIJ	GIVEN NAMES KLMNOP	GIVEN NAMES QRSTUVWXYZ	GRANTORS	DATE OF FILING				DATE OF INSTRUMENT			DATE OF RECORD			LOCATION OF PROPERTY OR OTHER DESCRIPTION	KIND OF INST.	BOOK	PAGE
					Month	Day	Year	Hr. M.	Month	Day	Year	Month	Day	Year				
Harden			Thomas B., etal	D. B. Daniels, etal	4	19	65	10:20 AM	8	4	64	4	21	65	16th Dist, North Town Addition to Statenville Lot 6,7 Block S	W/D	9	36
Harden		Myrna Faye C.,etal		D. B. Daniels, etal	4	19	65	10:20 AM	8	4	64	4	21	65	16th Dist, North Town Addition to Statenville Lot 6,7 Block S	W/D	9	36
Harden			Thomas B., etal	D. W. Herndon, etal	4	19	65	10:20 AM	1	26	65	4	21	65	Herctoma Lot 2,3,4 Block U	W/D	9	36
Harden		Myrna Faye C., etal		D. W. Herndon, etal	4	19	65	10:20 AM	1	26	65	4	21	65	Herctoma Lot 2,3,4 Block U	W/D	9	36
Harden		Myrna Faye		Thomas B. Harden, etal	7	13	72	11:25 AM	9	6	68	7	13	72	16th Dist, North Town Addition to Statenville Lot 6,7 Block S	Q/C/D	12	2
Harden		Myrna Faye		Thomas B. Harden, etal	7	13	72	11:25 AM	9	6	68	7	13	72	Herctoma Lot 2,3,4 Block U	Q/C/D	12	3

GRANTEE FILING DOCKET AND GENERAL INDEX TO REALTY DEEDS AND MORTGAGES — Echols County, Ga.

REG. U. S. PAT. OFFICE *Chas. McCall* County Indexes Since 1868
An Identifying Trade Mark

 **Locate Family Name by Front Index**

COTT FAMILY NAME INDEX NO. 6 © 1949
MADE BY THE COTT INDEX COMPANY, COLUMBUS, OHIO
SOLD BY JIM CLYBURN, INC., TIFTON, GA.

(16)

GRANTEES FAMILY NAMES	GIVEN NAMES ABCDEFGHIJ	GIVEN NAMES KLMNO	GIVEN NAMES PQRSTUWXYZ	GRANTORS	DATE OF FILING				DATE OF INSTRUMENT			DATE OF RECORD			LOCATION OF PROPERTY OR OTHER DESCRIPTION	KIND OF INST.	BOOK	PAGE
					Month	Day	Year	Hr. M.	Month	Day	Year	Month	Day	Year				
Harris	Flynn			A. Corbitt	1	6	28	3:00 PM	1	5	28	1	19	28	Turpentine Leases, rights & privi- leges	L/D	X	51
Harris	Eli			Charles J. McDonald (Governor)	1	10	28	9:30 AM	12	19	1840	1	10	28	16th Dist, 490 A. Irvin Co.	Grant	X	144
Harris		Martha, etal		J. T. Bridges	1	21	39	6:00 PM	1	20	39	1	30	39	16th Dist, Part of LL 190 424 A.	M/D	Z	329
Harris		Martha		J. T. Bridges	1	6	43	1:30 PM	1	6	43	1	7	43	Transfer of Loan Deed by Roscoe Rouse Swilley	Assign	A 1	151
Harris	A. R.			Lula Howell Touchton (Mrs.)	8	16	45	2:30 PM	8	13	45	8	16	45	11th Dist, LL 400 25 A.	W/D	A 2	269
Harris		J. H.		C. H. Henderson	2	10	50	6:00 PM	2	10	50	2	14	50	142' x 217' on Ga. Hwy. 94 East edge of Statenville	L/A	A 3	340
Harris	A. R.			J. C. Parrish	10	30	52	10:00 AM	10	16	52	10	30	52	11th Dist, LL 400 25 A.	Q/C/D	A 4	79
Harris			W. H.	Paul Musgrove	9	17	71	9:20 AM	9	17	71	9	17	71	11th Dist, LL 481,486	W/D	11	308
Harris			Veda Pearl Corbett, etal	Carrie Pearl Corbett (Mrs.)	7	21	72	9:35 AM	7	21	72	7	21	72	16th Dist, LL 131 40 A. Division of Estate 5 A. each	W/D	12	5
Harris		Minnie Lee (Mrs.)		D. B. Daniels, etal	5	29	74	4:00 PM	5	28	74	5	29	74	11th Dist, LL 481,486	W/D	14	10

GRANTEE FILING DOCKET AND GENERAL INDEX TO REALTY DEEDS AND MORTGAGES — Echols County, Ga.

REG. U. S. PAT. OFFICE *Cott* County Indexes Since 1888 An Identifying Trade Mark

☞ Locate Family Name by Front Index

COTT FAMILY NAME INDEX NO. 0 © 1949 MADE BY THE COTT INDEX COMPANY, COLUMBUS, OHIO SOLD BY JIM CLYBURN, INC., TIFTON, GA.

(20)

GRANTEES FAMILY NAMES	GIVEN NAMES ABCDEFGHIJ	GIVEN NAMES IJKLMNO	GIVEN NAMES PQRSTUVWXYZ	GRANTORS	DATE OF FILING				DATE OF INSTRUMENT			DATE OF RECORD			LOCATION OF PROPERTY OR OTHER DESCRIPTION	KIND OF INST.	BOOK	PAGE
					Month	Day	Year	Hr. M.	Month	Day	Year	Month	Day	Year				
Hawkins		J. C.		Tom Worsham	4	28	45	6:00 PM	4	18	45	5	18	45	Transfer from Phillips Petroleum Corporation	M/R/T	A 2	159
Hawkins		J. C.		Tom Worsham	4	28	45	6:00 PM	4	18	45	5	18	45	Transfer from Gulf Oil Corporation	M/R/T	A 2	160

GRANTEE FILING DOCKET AND GENERAL INDEX TO REALTY DEEDS AND MORTGAGES — Echols County, Ga.

REG. U. S. PAT. OFFICE *Chas. McCall* County Indexes Since 1888 An Identifying Trade Mark

👉 **Locate Family Name by Front Index**

COTT FAMILY NAME INDEX NO. 9 © 1949
MADE BY THE COTT INDEX COMPANY, COLUMBUS, OHIO
SOLD BY JIM CLYBURN, INC., TIFTON, GA.

(21)

GRANTEES FAMILY NAMES	GIVEN NAMES ABCDEFGHIJ	GIVEN NAMES IJKLMNOP	GIVEN NAMES PQRSTUVWXYZ	GRANTORS	DATE OF FILING				DATE OF INSTRUMENT			DATE OF RECORD			LOCATION OF PROPERTY OR OTHER DESCRIPTION	KIND OF INST.	BOOK	PAGE
					Month	Day	Year	Hr. M.	Month	Day	Year	Month	Day	Year				
Haynes			William L.	D. B. Daniels, etal	9	1	54	8:00 AM	8	13	54	10	8	54	16th Dist, LL 50 Mrs. Nellie Herndon's Sub. Lot 2,3,4 Block B	W/D	5	22
Haynes			William L.	D. B. Daniels, etal	8	22	55	4:00 PM	8	19	55	8	24	55	16th Dist, LL 43 North Town Add. to Statenville Lot 1 Block P	W/D	5	182
Haynes			William L.	D. B. Daniels, etal	11	1	55	4:00 PM	11	1	55	11	8	55	16th Dist, LL 43 North Town Add. to Statenville Lot 10 Block R	W/D	5	237
Haynes			William L.	D. B. Daniels, etal	5	12	56	8:00 AM	5	8	56	5	14	56	16th Dist, LL 43 North Town Add. to Staten. Lot 9 Blk. R Lot 4 Bl. S	W/D	5	377
Haynes			William L. (Mrs.)	Frank Shirley	3	13	57	4:30 PM	3	12	57	3	14	57	16th Dist, LL 43 North Town Add. to Statenville Lot 4 Block R	W/D	5	550
Haynes			William L.	Eva Mae Young Coody (Mrs.)	6	3	57	10:00 AM	5	22	56	6	5	57	16th Dist, LL 43 North Town Add. to Statenville Lot 3 Block R	W/D	6	264
Haynes			William L.	William L. Haynes (Mrs.)	7	8	57	3:00 PM	7	8	57	7	10	57	16th Dist, LL 43 North Town Add. to Staten. Lot 4 Blk. R 1/2 interest	W/D	6	292
Haynes			William L.	J. R. Chitty	4	6	58	2:00 PM	4	4	58	4	10	58	16th Dist, LL 43 North Town Add. to Statenville Lot 9,10 Block R	M/D	6	455
Haynes			William L.	William L. Haynes (Mrs.)	10	9	58	4:30 PM	10	8	58	10	9	58	16th Dist, LL 43 North Town Add. to Staten. Lot 4 Blk. R 1/2 und. int.	W/D	6	529
Haynes			William L.	D. B. Daniels, etal	8	12	60	10:00 AM	6	20	57	8	12	60	16th Dist, LL 43 North Town Add. to Statenville Lot 8 Block R	W/D	7	272

GRANTEE FILING DOCKET AND GENERAL INDEX TO REALTY DEEDS AND MORTGAGES — Echols County, Ga.

REG. U. S. PAT. OFFICE *Chas. McCall* County Indexes Since 1868 An Identifying Trade Mark

👉 **Locate Family Name by Front Index**

COTT FAMILY NAME INDEX NO. 8 © 1949
MADE BY THE COTT INDEX COMPANY, COLUMBUS, OHIO
SOLD BY JIM CLYBURN, INC., TIFTON, GA.

(25)

GRANTEES FAMILY NAMES	GIVEN NAMES ABCDEFGHIJ	GIVEN NAMES KLMNO	GIVEN NAMES PQRSTUVWXYZ	GRANTORS	DATE OF FILING				DATE OF INSTRUMENT			DATE OF RECORD			LOCATION OF PROPERTY OR OTHER DESCRIPTION	KIND OF INST.	BOOK	PAGE
					Month	Day	Year	Hr. M.	Month	Day	Year	Month	Day	Year				
Henderson		L. M.		Florida Herndon (Mrs.)	3	12	28	9:00 AM	3	10	28	3	21	28	LL 50 2 A.	W/D	X	71
Henderson			W. R.	L. M. Henderson	2	20	29	4:00 PM	2	14	29	2	25	29	13th Dist, LL 430, 429 undivided interest in LL 429	W/D	X	320
Henderson		L. M.		F. M. Henderson (by C. M. Boyd)	7	26	29	2:00 PM	6	4	29	8	19	29	16th Dist, LL 142,143 434 A.	W/D	X	404
Henderson		L. M.		J. M. Henderson, etal	7	26	29	2:00 PM	6	8	29	8	19	29	16th Dist, LL 142,143 434 A.	W/D	X	404
Henderson			W. M.	L. M. Henderson	7	26	29	2:00 PM	7	25	29	8	19	29	16th Dist, LL 142,143 434 A.	W/D	X	405
Henderson		L. M.		W. M. Henderson	7	26	29	2:00 PM	7	25	29	8	19	29	16th Dist, LL 142,143	W/D	X	406
Henderson		L. M.		W. M. Henderson	7	26	29	2:00 PM	7	25	29	8	19	29	13th Dist, LL 356 470 A.	W/D	X	407
Henderson		J. M.		W. M. Henderson	7	26	29	2:00 PM	7	25	29	8	19	29	13th Dist, LL 356 470 A.	W/D	X	407
Henderson		L. M.		J. K. McNeal (Mrs.)	12	28	29	9:00 AM	12	27	29	1	27	30	16th Dist, LL 50 Town of Statenville Lot 1 Block B	W/D	X	466
Henderson		L. M.		P. S. Cooper	1	9	30	10:00 AM	12	9	29	1	28	30	Town of Statenville Lot 1 Block F Sheriff's Sale	W/D	X	473
Henderson		J. M.		L. M. Henderson					7	25	29	7	30	30	13th Dist, LL 356 470 A. 1/2 undivided interest	M/D	X	525
Henderson		L. M.		T. B. Sullivan, etal	11	20	30	9:00 AM	10	21	30	12	15	30	13th Dist, LL 303,304, 289 490 A. each etal	W/D	X	560
Henderson		L. M.		T. J. Davis	12	21	31	2:00 PM	12	11	31	12	29	31	13th Dist, LL 303,304,289 Bill of Sale	B/S	Y	57
Henderson		L. H.		A. D. Burrows	2	25	32	3:00 PM	8	6	31	3	4	32	Town of Statenville Lot 1 Block F	C/C/D	Y	85
Henderson		L. M.		G. D. Deloach	8	20	32	10:00 AM	9	1	24	9	2	32	16th Dist, LL 51	W/D	Y	125
Henderson		Maggie (Mrs.)		L. M. Henderson	4	12	33	11:00 AM	2	6	33	4	13	33	1/8 A. Town of Statenville Lot 3 Block I etal	W/D	Y	197

GRANTEE FILING DOCKET AND GENERAL INDEX TO REALTY DEEDS AND MORTGAGES — Echols County, Ga.

(25)

REG. U. S. PAT. OFFICE

Chas. McCall

County Indexes Since 1888
An Identifying Trade Mark

👉 **Locate Family Name by Front Index**

COTT FAMILY NAME INDEX NO. 8 © 1949
MADE BY THE COTT INDEX COMPANY, COLUMBUS, OHIO
SOLD BY JIM CLYBURN, INC., TIFTON, GA.

GRANTEES FAMILY NAMES	GIVEN NAMES ABCDEFGHIJ	GIVEN NAMES JKLMNO	GIVEN NAMES PQRSTUWXYZ	GRANTORS	DATE OF FILING				DATE OF INSTRUMENT			DATE OF RECORD			LOCATION OF PROPERTY OR OTHER DESCRIPTION	KIND OF INST.	BOOK	PAGE
					Month	Day	Year	Hr. M.	Month	Day	Year	Month	Day	Year				
Henderson		Maggie (Mrs.)		L. M. Henderson	4	12	33	11:00 AM	2	6	33	4	13	33	16th Dist, LL 50,51 15 A., etal	W/D	Y	197
Henderson			W. R.	Handy Williams, etal	7	24	33	7:00 AM	7	13	33	7	24	33	13th Dist, LL 429,430 125 A.	W/D	Y	220
Henderson			W. R.	Lenard Williams	8	23	33	10:00 AM	8	5	33	8	24	33	13th Dist, LL 429,430 125 A.	W/D	Y	223
Henderson			Tillman	M. G. Proveau	9	12	33	9:30 AM	9	11	33	9	12	33	16th Dist, LL 51 Part of Land Lot	Q/C/D	Y	226
Henderson			Tillman	Lelia Proveau (Miss)	9	12	33	9:30 AM	9	11	33	9	15	33	16th Dist, LL 51 1 A.	Q/C/D	Y	226
Henderson		L. M.		J. J. Peterson	12	28	33	2:00 PM	12	11	33	1	8	34	13th Dist, LL 375,376 980 A.	T/L	Y	260
Henderson			W. R.	J. J. Phillips	2	5	34	2:00 PM	2	1	34	2	7	34	13th Dist, LL 426 490 A.	W/D	Y	285
Henderson			W. R.	J. J. Phillips					10	9	33	2	7	34	Lease Transfer from N. F. Touchton	L/T	Y	289
Henderson		John M.		B. Leviton					8	1	33	5	21	35	13th Dist, LL 356 20 A.	W/D	Y	454
Henderson			Sallie Lou (Mrs.)	J. J. Sharpe	8	27	35	9:00 AM	8	14	35	8	27	35	16th dist, 25 A. Town of Statenville	W/D	Y	464
Henderson			T. H.	W. M. Henderson					10	5	35	11	12	35	16th Dist, LL 142,143 434 A. 217 A.	Tax/D	Y	478
Henderson			Sallie Lou (Mrs.)	J. J. Sharpe	1	10	36	3:00 PM	1	10	36	1	11	36	16th Dist, LL 50 21 A. 1/2 interest	W/D	Y	495
Henderson			W. R.	Henrietta Williams	1	22	36	2:30 PM	10	5	35	1	28	36	13th Dist, LL 420,430 125 A.	Tax/D	Y	507
Henderson	Charlie			G. D. Deloach	1	23	36	2:00 PM	1	22	36	1	25	36	16th Dist, LL 50 40 A. Bond for Title	B/T	Y	507
Henderson	Charlie			J. F. Cowart (Mrs.), etal	2	24	36	4:00 PM	1	10	36	2	25	36	16th Dist, LL 50 5 A.	W/D	Y	517
Henderson	C. H. (Mrs.)			Charlie Henderson	7	17	36	2:00 PM	7	17	36	7	17	36	16th Dist, LL 50 5 A.	W/D	Y	540

GRANTEE FILING DOCKET AND GENERAL INDEX TO REALTY DEEDS AND MORTGAGES — Echols County, Ga.

REG. U. S. PAT. OFFICE *Chas. McCall* County Indexes Since 1888
An Identifying Trade Mark

👉 **Locate Family Name by Front Index**

COTT FAMILY NAME INDEX NO. 0 © 1949
MADE BY THE COTT INDEX COMPANY, COLUMBUS, OHIO
SOLD BY JIM CLYBURN, INC., TIFTON, GA.

(25)

GRANTEES FAMILY NAMES	GIVEN NAMES ABCDEFGHIJ	GIVEN NAMES KLMNO	GIVEN NAMES PQRSTUWXYZ	GRANTORS	DATE OF FILING				DATE OF INSTRUMENT			DATE OF RECORD			LOCATION OF PROPERTY OR OTHER DESCRIPTION	KIND OF INST.	BOOK	PAGE	
					Month	Day	Year	Hr. M.	Month	Day	Year	Month	Day	Year					
Henderson			L. M.	H. H. Wester	9	26	36	2:00 PM	8	7	36	9	28	36	16th Dist, LL 50 3 A., etal	W/D	T	552	
Henderson			L. M.	Turpentine & Rosin Factors, Inc	9	26	36	2:00 PM	8	13	36	9	28	36	13th Dist, LL 356 except 20 A.	O/C/D	Y	553	
Henderson				W. R.	Cora Carter Bielling	10	30	36	10:00 AM	10	27	36	10	30	36	13th Dist, LL 499,430 125 A. etal All undivided interest	W/D	Y	562
Henderson				W. R.,etal	Echols County Board of Education	11	2	36	2:00 PM	11	2	30	11	4	36	13th Dist, LL 393 1 A.	W/D	Y	564
Henderson				W. R.,etal	B. E. Williams	1	28	37	2:00 PM	1	26	37	1	30	37	13th Dist, LL 393 10 A.	W/D	Y	591
Henderson				W. R.,etal	Board of Commissioners	2	1	37	12:00 N	2	1	36	2	6	37	13th Dist, LL 393 10 A.	O/C/D	Y	593
Henderson				W. R.,etal	N. F. Touchton	3	2	37	5:30 PM	3	2	37	3	4	37	13th Dist, LL 422 245 A.	W/D	Z	8
Henderson				W. R.	W. H. Mobley					1	2	37	3	19	37	13th Dist, LL 346 Part of Land Lot	T/L	Z	19
Henderson				W. R.	L. M. Henderson, etal					3	23	37	3	24	37	13th Dist, LL 356 490 A.	T/L	Z	24
Henderson	G. H.,etal				D. D. Gillikin	4	2	37	11:00 AM	3		37	4	2	37	Town of Statenville Lot 1 Block B	W/D	Z	28
Henderson				T. H.,etal	D. D. Gillikin	4	2	37	11:00 AM	3		37	4	2	37	Town of Statenville Lot 1 Block B	W/D	Z	28
Henderson				T. H.	J. J. Sharpe	4	20	37	9:00 AM	3	25	37	4	21	37	16th Dist, LL 43,50 50 A.	M/D	Z	35
Henderson				T. H.	W. M. Henderson	5	14	37	4:00 PM	11	27	36	5	31	37	16th Dist, LL 142 434 A., etal	M/D	Z	66
Henderson	Charlie				G. D. DeLoach	12	27	37	12:00 N	12	27	37	12	28	37	16th Dist, LL 50 40 A.	W/D	Z	161
Henderson	Archie				L. M. Henderson					7	20	32	1	14	38	16th Dist, LL 51	W/D	Z	175
Henderson				W. R.	J. M. Henderson	2	7	38	1:40 PM	2	11	38	2	7	38	13th Dist, LL 429 Part of Land Lot 1/2 undivided interest	W/D	Z	197

GRANTEE FILING DOCKET AND GENERAL INDEX TO REALTY DEEDS AND MORTGAGES — Echols County, Ga.

(25)

REG. U. S. PAT. OFFICE *Chas. McCall* County Indexes Since 1888 An Identifying Trade Mark

👉 **Locate Family Name by Front Index**

COTT FAMILY NAME INDEX NO. 6 © 1949
MADE BY THE COTT INDEX COMPANY, COLUMBUS, OHIO
SOLD BY JIM CLYBURN, INC., TIFTON, GA.

GRANTEES FAMILY NAMES	GIVEN NAMES ABCDEFGHIJ	GIVEN NAMES JKLMNO	GIVEN NAMES PQRSTUWXYZ	GRANTORS	DATE OF FILING				DATE OF INSTRUMENT			DATE OF RECORD			LOCATION OF PROPERTY OR OTHER DESCRIPTION	KIND OF INST.	BOOK	PAGE
					Month	Day	Year	Hr. M.	Month	Day	Year	Month	Day	Year				
Henderson			T. H.	I. F. Culpepper	5	28	38	3:30 PM	5	28	38	5	28	38	16th Dist, LL 132 50.55 A.	W/D	Z	244
Henderson			T. H.	L. M. Henderson	11	1	38	9:00 AM	1	10	38	11	3	38	16th Dist, LL 89 125 A.	S/D	Z	299
Henderson			Sallie Lou	Jesse Earl Pafford (Mrs.)	11	11	38	1:30 PM	11	10	38	11	11	38	16th Dist, LL 50 20 A.	W/D	Z	301
Henderson		L. N.		Stella Trammell					11	2	38	1	3	39	16th Dist, LL 50 Town of Statenville Blk. V, A 1 A., 1 A., 1/4 A.	W/D	Z	315
Henderson	Ferman			R. L. Maine	5	15	39	10:00 AM	7	6	35	5	15	39	16th Dist, LL 50 1 1/2 A.	W/D	Z	347
Henderson	Ferman			Johnny Deloach, Jr.	5	15	39	10:00 AM	11	3	37	5	15	39	16th Dist, LL 50 1/2 A.	W/D	Z	347
Henderson			W. N.	Stella Trammell Rice	7	3	39	10:00 AM	6	10	39	7	5	39	Town of Statenville 1 A. Block G	W/D	Z	371
Henderson			T. H.	C. T. Ham	7	24	39	1:00 PM	3	27	39	7	24	39	16th Dist, LL 43,50 250 A. Note & Mortgage	N/M	Z	373
Henderson		Johnnie (Miss)		John Hunter	5	3	40	1:00 PM	3	8	40	5	7	40	Last Will & Testament	W/T	Z	470
Henderson	C. H.			J. J. Sharpe	6	6	40	11:00 AM	6	5	40	6	6	40	16th Dist, LL 50 North edge of Statenville- Tarver Road	W/D	Z	481
Henderson		L. M.		Maggie Henderson (Mrs.)	7	30	40	10:15 AM	3	14	40	7	30	40	16th Dist, LL 50 etal 7 A.	W/D	Z	489
Henderson			T. H.	J. B. Cowart	8	17	40	4:30 PM	8	15	40	8	20	40	11th Dist, LL 491,522 50 A.	M/D	Z	493
Henderson	C. H.			J. J. Sharpe (Mrs.)	10	12	40	11:40 AM	6	5	40	10	12	40	16th Dist, LL 50 Town of Statenville	O/C/D	Z	508
Henderson			T. H.	C. T. Ham	1	1	41	11:00 AM	12	31	40	1	3	41	16th Dist, LL 43,50 250 A. Note & Mortgage	N/M	Z	526
Henderson		J. H.		Fred Stalvey, etal	2	11	41	11:00 AM	2	10	41	2	11	41	16th Dist, LL 49 39.2 A.	W/D	Z	542
Henderson		Mary McDonald (Mrs.)		W. R. Henderson	5	6	41	10:00 AM	4	30	41	5	6	41	13th Dist, LL 430 35 A.	W/D	Z	571

GRANTEE FILING DOCKET AND GENERAL INDEX TO REALTY DEEDS AND MORTGAGES — Echols County, Ga.

REG. U. S. PAT. OFFICE *Chas. McCall* County Indexes Since 1888 An Identifying Trade Mark

👉 **Locate Family Name by Front Index**

COTT FAMILY NAME INDEX NO. 0 © 1949
MADE BY THE COTT INDEX COMPANY, COLUMBUS, OHIO
SOLD BY JIM CLYBURN, INC., TIFTON, GA.

(25)

GRANTEES FAMILY NAMES	GIVEN NAMES ABCDEFGHIJ	GIVEN NAMES IJKLMNOP	GIVEN NAMES PQRSTUVWXYZ	GRANTORS	DATE OF FILING				DATE OF INSTRUMENT			DATE OF RECORD			LOCATION OF PROPERTY OR OTHER DESCRIPTION	KIND OF INST.	BOOK	PAGE
					Month	Day	Year	Hr. M.	Month	Day	Year	Month	Day	Year				
Henderson		L. M.		Rebecca Guest (Mrs.)	8	25	41	5:50 PM	8	25	41	8	28	41	16th Dist, LL 43 1/2 A.	W/D	Z	598
Henderson			T. H.	M. F. Gaddis	11	12	41	10:00 AM	11	10	41	11	14	41	11th-16th Dist, LL 483,484 541 A., 43 A.	M/D	A 1	19
Henderson			T. H.	M. F. Gaddis	3	4	42	5:30 PM	3	4	42	3	7	42	11th Dist, LL 483,485	M/D	A 1	70
Henderson			T. H.	M. F. Gaddis	5	4	42	11:00 AM	5	4	42	5	4	42	11th Dist, LL 483,485 541.43 A.	M/D	A 1	83
Henderson		J. H.		W. R. Henderson	10	9	42	6:00 PM	10	9	42	10	9	42	13th Dist, LL 430 25 A. LL 420 100 A.	W/D	A 1	110
Henderson	C. H.			Bettie Moore Harnage	10	26	43	4:00 PM	10	26	43	10	29	43	16th Dist, LL 50 1/2 A.	W/D	A 1	237
Henderson			T. H.	M. M. Tomlinson	11	19	43	10:00 AM	11	9	43	11	19	43	16th Dist, LL 43 30 A.	M/D	A 1	252
Henderson		Lon		Charles W. Smith, etal	1	29	46	10:00 AM	12	6	45	4	10	46	16th Dist, LL 189 300 A. Sheriff's Deed W. M. Smith Sheriff	Tax/D	A 2	433
Henderson			T. H.	Ferman Staten	3	4	46	10:00 AM	3	4	46	4	29	46	16th Dist, LL 186,187 122 A.	M/D	A 2	444
Henderson	C. H.			Eddie Lee Maine	8	19	46	2:00 PM	8	19	46	8	20	46	16th Dist, LL 50 1 A.	W/D	A 2	482
Henderson	C. H.			Johnny Maine	8	24	46	12:00 N	8	23	46	8	26	46	16th Dist, LL 50 1 A. Note & Mortgage	N/M	A 2	484
Henderson			T. H.	Ferman Staten	3	13	47	10:00 AM	12	18	46	3	17	47	16th Dist, LL 186,187 122 A., etal	M/D	A 2	514
Henderson	Herbert L.			L. M. Henderson	8	19	47	4:00 PM	8	19	47	8	19	47	16th Dist, LL 5 Parcel 60'x100' in Statenville	W/D	A 2	584
Henderson			T. H.	T. B. Brown					11	28	47	3	27	48	16th Dist, LL 50 3 A.	M/D	A 3	68
Henderson			T. H.	Ferman F. Staten	4	6	48	12:00 N	2	8	48	4	7	48	16th Dist, LL 186 459 A., etal	M/D	A 3	70
Henderson	C. H.			L. M. Henderson	5	5	48	2:00 PM	5	5	48	5	13	48	16th Dist, LL 50 35'x3 5'	W/D	A 3	77

GRANTEE FILING DOCKET AND GENERAL INDEX TO REALTY DEEDS AND MORTGAGES — Echols County, Ga.

(25)

REG. U. S. PAT. OFFICE *Chas. McCall* County Indexes Since 1888 An Identifying Trade Mark

👉 **Locate Family Name by Front Index**

COTT FAMILY NAME INDEX NO. 8 © 1949
MADE BY THE COTT INDEX COMPANY, COLUMBUS, OHIO
SOLD BY JIM CLYBURN, INC., TIFTON, GA.

GRANTEES FAMILY NAMES	GIVEN NAMES ABCDEFGHIJ	GIVEN NAMES KLMNO	GIVEN NAMES PQRSTUWXYZ	GRANTORS	DATE OF FILING				DATE OF INSTRUMENT			DATE OF RECORD			LOCATION OF PROPERTY OR OTHER DESCRIPTION	KIND OF INST.	BOOK	PAGE
					Month	Day	Year	Hr. M.	Month	Day	Year	Month	Day	Year				
Henderson	C. H. (Mrs.)			W. M. Prescott (Mrs.)	11	20	48	10:00 AM	11	19	48	11	22	48	16th Dist, LL 50 Oakview Hotel Statenville Lot 4 Block F	W/D	A 3	211
Henderson	C. H.			L. M. Henderson	1	1	49	10:00 AM	1	1	49	1	1	49	Contract Agreement, 5 years Loan on J. K. White Store House	CONTR AGR	A 3	231
Henderson			T. H.	Ferman F. Staten	3	9	49	10:00 AM	2	1	49	3	11	49	16th Dist, LL 186,187 122 A., etal	K/D	A 3	273
Henderson			T. H.	T. B. Brown	4	25	49		11	28	48	4	28	49	16th Dist, LL 50 3 A.	M/D	A 3	282
Henderson			T. H.	Tansie Henderson, etal	6	15	49	2:00 PM	5	20	49	6	16	49	16th Dist, LL 51	W/D	A 3	292
Henderson			T. H.	L. M. Henderson	4	19	50	10:00 AM	4	18	50	4	19	50	16th Dist, LL 51 Parcel 72'x90'	W/D	A 3	353
Henderson		L. M.		Phillips Petroleum Company	2	3	51	5:30 PM	12	28	50	2	7	51	16th Dist, LL 89 125 A.	Release O/G/L	A 3	459
Henderson	Charlie			Phillips Petroleum Company	2	3	51	5:30 PM	12	28	50	2	7	51	16th Dist, LL 50	Release O/G/L	A 3	459
Henderson		L. M., etal		Phillips Petroleum Company	2	3	51	5:30 PM	12	28	50	2	7	51	13th Dist, LL 356	Release O/G/L	A 3	459
Henderson		J. M., etal		Phillips Petroleum Company	2	3	51	5:30 PM	12	28	50	2	7	51	13th Dist, LL 356	Release O/G/L	A 3	459
Henderson		J. M.		Phillips Petroleum Company	3	19	51	10:00 AM	1	28	51	3	26	51	13th Dist, LL 429 300 A.	Release O/G/L	A 3	480
Henderson			Tillman H.	Edna E. Pefford	10	4	51	2:00 PM	10	4	51	10	4	51	16th Dist, LL 50 A Tract of Land 35'x55'	W/D	A 3	570
Henderson			Sellie Lou	S. J. Brown	1	8	52	1:00 PM	1	5	52	1	8	52	16th Dist, LL 50 One 4 room house	M/D	A 4	12
Henderson		L. M.		Echols County Board of Commis- sioners of Roads & Revenue	1	14	52	10:00 AM	1	7	52	1	15	52	Town of Statenville	D	A 4	17
Henderson			T. H.	T. B. Brown	7	7	52	10:00 AM	7	7	52	7	10	52	16th Dist, LL 50 1 A.	W/D	A 4	51
Henderson	Cuba (Mrs.), etal			Ferman F. Staten	8	12	52	2:00 PM	10	15	51	8	12	52	16th Dist, LL 50 Block 4	w/d	A 4	54

GRANTEE FILING DOCKET AND GENERAL INDEX TO REALTY DEEDS AND MORTGAGES — Echols County, Ga.

REG. U. S. PAT. OFFICE *Chas. McCall* County Indexes Since 1888
An Identifying Trade Mark

👉 **Locate Family Name by Front Index**

COTT FAMILY NAME INDEX NO. 9 © 1969
MADE BY THE COTT INDEX COMPANY, COLUMBUS, OHIO
SOLD BY JIM CLYBURN, INC., TIFTON, GA.

(25)

GRANTEES FAMILY NAMES	GIVEN NAMES ABCDEFGHIJ	GIVEN NAMES KLMNO	GIVEN NAMES PQRSTUWXYZ	GRANTORS	DATE OF FILING				DATE OF INSTRUMENT			DATE OF RECORD			LOCATION OF PROPERTY OR OTHER DESCRIPTION	KIND OF INST.	BOOK	PAGE
					Month	Day	Year	Hr. M.	Month	Day	Year	Month	Day	Year				
Henderson			Tillman	Ferman Henderson	1	9	53	9:40 AM	1	6	53	1	9	53	16th Dist, LL 142,143 440 A.	Q/C/D	A 4	136
Henderson			Tillman	Walter Staten, etal	1	9	53	10:00 AM	1	6	53	1	9	53	16th Dist, LL 142,143 440 A.	L/D	A 4	138
Henderson	Ferman			C. H. Henderson (Mrs.)	2	3	53	1:00 PM	1	31	53	2	3	53	16th Dist, LL 50 40 A. John Houze Place	W/D	A 4	153
Henderson			T. H.	Ferman Henderson	2	3	53	1:00 PM	2	2	53	2	3	53	16th Dist, LL 50 40 A. John Houze Place	W/D	A 4	154
Henderson			Tillman	J. E. Padgett (Estate)	2	9	53	9:30 AM	10		52	2	9	53	16th Dist, LL 142,143 440 A.	ADM/D	A 4	135
Henderson			Sallie Lou (Mrs.)	Jesse E. Pafford (Mrs.)	6	26	53	9:30 AM	6	17	53	6	26	53	16th Dist, LL 50 3/4 A.	W/D	A 4	262
Henderson	Ferman (Trustee)			Cuba Henderson, etal	11	9	53	9:00 AM				11	9	53	16th Dist, LL 50 Town of Staten- ville Block 4	W/D	A 4	384
Henderson	D. W.			M. Kennedy	2	3	54	2:00 PM	1	27	54	3	15	54	16th Dist, LL 50 Nellie Herndon's Subdivision Lot 6 Block A	M/D	A 4	465
Henderson	Cuba Culpepper			Anna Raulerson Barrs Culpepper (Mrs.)	3	8	54	2:00 PM	3	8	54	3	11	54	16th Dist, LL 99,100,131 185 A. Fee Simple Deed	D	A 4	464
Henderson	Herbert L.			L. M. Henderson	6	11	54	9:00 AM	6	9	54	6	22	54	16th Dist, LL 89 Life Estate Deed	D	A 4	521
Henderson	Alton W.			Tillman H. Henderson	6	15	54	5:00 PM	6	15	54	6	22	54	Town of Statenville Lot 4 Block B	W/D	A 4	524
Henderson			Tillman H.	Alton W. Henderson	6	15	54	5:00 PM	6	15	54	6	22	54	Town of Statenville Lot 4 Block B	M/D	A 4	525
Henderson	Alton W.			L. M. Henderson	7	12	54	8:00 AM	6	11	54	7	19	54	Town of Statenville Lot 4 Block B etal	W/D	A 4	527
Henderson		J. M.		W. M. Henderson	7	19	54	10:00 AM	3	27	43	7	19	54	1 A. Town of Statenville Block G	W/D	A 4	529
Henderson	Annie Jane (Mrs.)			J. M. Henderson	7	19	54	10:00 AM	7	19	54	7	19	54	Town of Statenville Lot 1-4 Block G	W/D	A 4	530
Henderson	Cyler (Mrs.)			J. M. Henderson	7	27	54	10:00 AM	9	11	53	7	27	54	13th Dist, LL 356	W/D	A 4	535

GRANTEE FILING DOCKET AND GENERAL INDEX TO REALTY DEEDS AND MORTGAGES — Echols County, Ga.

(25)
REG. U. S. PAT. OFFICE
COUNTY INDEX SINCE 1868
MADE BY THE GOTT INDEX COMPANY, COLUMBUS, OHIO
LOCATE FAMILY NAME BY FRONT INDEX
SOLD BY THE GERRARD, INC., LITTON, VA.

GRANTEES FAMILY NAMES	GIVEN NAMES ABCDEFGHI	GIVEN NAMES JKLMNOP	GIVEN NAMES QRSTUVWXYZ	DATE OF FILING			DATE OF INSTRUMENT			DATE OF RECORD			LOCATION OF PROPERTY OR OTHER DESCRIPTION	KIND OF INST.	BOOK	PAGE
				Month	Day	Year	Month	Day	Year	Month	Day	Year				
Henderson			W. M.		4	4	55	4	4	55	4	8	55	W/D	5	43
Henderson			Tillman H.		11	17	55	5	6	55	11	18	55	W/D	5	243
Henderson	Alton W.		Paul E. Hogan		12	12	55	12	9	55	12	12	55	W/D	5	251
Henderson	Alton W.		Lillian V. Robinson (Mrs.)		1	13	56	12	12	55	2	2	56	Q/C/D	5	270
Henderson			Ferman F. Staten, etal		1	16	56	8	30	55	2	2	56	AGR	5	272
Henderson			Tillman H.		1	23	56	1	18	56	2	7	56	W/D	5	284
Henderson	Ernest, etal		L. M. Henderson (Estate), etal		5	7	56	4	3	56	5	7	56	W/D	5	366
Henderson	Elizabeth, etal		L. M. Henderson (Estate), etal		5	7	56	4	3	56	5	7	56	W/D	5	366
Henderson			Tillman H.		5	8	56	9	22	55	5	14	56	W/D	5	375
Henderson		J. M. (Mr. & Mrs.)	W. R. Henderson		6	29	56	7	6	42	6	29	56	W/D	5	388
Henderson		J. M. (Mr. & Mrs.)	A. L. Griffis		7	23	56	7	12	56	7	26	56	S/D	5	399
Henderson			T. H.		8	21	56	8	21	56	9	14	56	W/D	5	450
Henderson			T. H.		10	2	56	9	7	56	10	10	56	W/D	5	460
Henderson			T. H.		1	23	57	2	16	54	1	24	57	W/D	5	514
Henderson			Vera (Mrs.)		6	10	57	6	8	57	6	10	57	W/D	6	267
Henderson			T. H.		8	21	57	7	5	57	8	26	57	W/D	6	308

GRANTEE FILING DOCKET AND GENERAL INDEX TO REALTY DEEDS AND MORTGAGES — Echols County, Ga.

REG. U. S. PAT. OFFICE *Chambers* County Indexes Since 1888 An Identifying Trade Mark

👉 **Locate Family Name by Front Index**

COTT FAMILY NAME INDEX NO. 8 © 1969
MADE BY THE COTT INDEX COMPANY, COLUMBUS, OHIO
SOLD BY JIM CLYBURN, INC., TIFTON, GA.

(25)

GRANTEES FAMILY NAMES	GIVEN NAMES ABCDEFGHIJ	GIVEN NAMES IJKLMNO	GIVEN NAMES PQRSTUVWXYZ	GRANTORS	DATE OF FILING				DATE OF INSTRUMENT			DATE OF RECORD			LOCATION OF PROPERTY OR OTHER DESCRIPTION	KIND OF INST.	BOOK	PAGE
					Month	Day	Year	Hr. M.	Month	Day	Year	Month	Day	Year				
Henderson	H. L.			T. H. Henderson	8	21	57	9:00 AM	8	13	57	8	26	57	13th Dist, LL 356 490 A.	W/D	6	309
Henderson		J. M. (Mr. & Mrs.)		Ferman Staten	9	9	57	2:00 PM	6	11	57	9	13	57	16th Dist, LL 50 Staten's Sub- division Block 10	W/D	6	321
Henderson			T. H.	L. M. Henderson (Estate) (by Executors), etal	9	18	57	9:00 AM	8	13	57	9	18	57	16th Dist, LL 51 Bound on south by highway # 94	W/D	6	327
Henderson		L. A., etal		J. C. Padgett	10	1	57	9:30 AM	8	31	54	10	1	57	16th Dist, LL 101 18.20 A.	C/C/D	6	331
Henderson		Lillie A., etal		J. C. Padgett	10	1	57	9:30 AM	8	31	54	10	1	57	16th Dist, LL 101 18.20 A.	C/C/D	6	331
Henderson		J. A., etal		Lamar McLeod	10	11	57	2:30 PM	10	11	57	10	14	57	16th Dist, LL 101,130	M/D	6	335
Henderson		Lillie L., etal		Lamar McLeod	10	11	57	2:30 PM	10	11	57	10	14	57	16th Dist, LL 101,130	M/D	6	335
Henderson			T. H.	Lillian H. Robinson	1	7	58	9:00 AM	1	2	58	1	7	58	16th Dist, LL 50 Town of Staten- ville Lot 1,4 Block A	W/D	6	406
Henderson			T. H.	Marie H. Taylor (Mrs.)	1	7	58	9:00 AM	11	2	57	1	7	58	Town of Statenville Lot 1 Block A Part of Lot 4 Block A	W/D	6	407
Henderson			T. H.	Alton W. Henderson	1	7	58	9:00 AM	10	24	57	1	7	58	Town of Statenville Lot 1 Block A Part of Lot 4 Block A	W/D	6	407
Henderson			T. H.	Alton W. Henderson, etal	1	7	58	9:00 AM	10	15	57	1	8	58	Town of Statenville Lot 1 Block A	W/D	6	408
Henderson			T. H.	Alton W. Henderson, etal	1	7	58	9:00 AM	12	19	57	1	8	58	16th Dist, LL 50 Town of Staten- ville Lot 1 Block V	W/D	6	408
Henderson			T. H.	Marie H. Taylor (Mrs.)	1	7	58	9:00 AM	12	23	57	1	8	58	16th Dist, LL 50 Town of Staten- ville Lot 1 Block V	W/D	6	409
Henderson		J. M., etal		Cleona Padgett	1	20	58	2:00 PM	9	30	57	1	20	58	13th Dist, LL 356 W. M. Henderson House	S/D	6	416
Henderson			T. H., etal	Cleona Padgett	1	20	58	2:00 PM	9	30	57	1	20	58	13th Dist, LL 356 W. M. Henderson House	S/D	6	416
Henderson			Tillman H.	Alton W. Henderson, etal	1	31	58	AM	1	23	58	1	31	58	16th Dist, LL 50 Town of Staten- ville Lot 1 Block V	W/D	6	427

GRANTEE FILING DOCKET AND GENERAL INDEX TO REALTY DEEDS AND MORTGAGES — Echols County, Ga.

(25)

REG. U. S. PAT. OFFICE *Chas. McCall* County Indexes Since 1888 An Identifying Trade Mark

Locate Family Name by Front Index

COTT FAMILY NAME INDEX NO. 6 © 1949
MADE BY THE COTT INDEX COMPANY, COLUMBUS, OHIO
SOLD BY JIM CLYBURN, INC., TIFTON, GA.

GRANTEES FAMILY NAMES	GIVEN NAMES ABCDEFGHIJ	GIVEN NAMES KLMNOP	GIVEN NAMES QRSTUVWXYZ	GRANTORS	DATE OF FILING				DATE OF INSTRUMENT			DATE OF RECORD			LOCATION OF PROPERTY OR OTHER DESCRIPTION	KIND OF INST.	BOOK	PAGE
					Month	Day	Year	Hr. M.	Month	Day	Year	Month	Day	Year				
Henderson				Tillman H. Cecil Robinson (Mrs.)	3	17	58	9:00 AM	3	4	58	3	28	58	16th Dist, LL 50 Town of Statenville Lot 1 Block V	W/D	6	452
Henderson				T. H. Rheda Hogan (Mrs.)	4	3	58	9:00 AM	3	31	58	4	4	58	16th Dist, LL 50 Town of Statenville Lot 1,4 Block A Lot 1 Block V	W/D	6	453
Henderson				Tillman H. Alton W. Henderson, etal	4	22	58	9:00 AM	3	6	58	4	23	58	16th Dist, LL 50	W/D	6	457
Henderson	H. L.			T. H. Henderson	6	9	58	9:00 AM	9	18	57	6	10	58	16th Dist, LL 51	W/D	6	472
Henderson				T. H.,etal Alton W. Henderson	7	11	58	9:30 AM	6	6	58	7	11	58	Town of Statenville Lot & House	W/D	6	480
Henderson	Herbert L., etsl			Alton W. Henderson	7	11	58	9:30 AM	6	6	58	7	11	58	Town of Statenville Lot & House	W/D	6	480
Henderson	H. L.			T. H. Henderson	8	12	58	10:00 AM	8	12	58	8	13	58	Town of Statenville Lot 1 Block A 2/5 interest	W/D	6	491
Henderson		J. M.		Vera Lloyd (Mrs.)	9	29	58	4:00 PM	9	29	58	10	2	58	13th Dist, LL 313 8/100 A.	W/D	6	520
Henderson				T. H. Herbert L. Henderson	10	15	58	9:00 AM	10	10	58	10	19	58	16th Dist, LL 50 Lot 1 Block V	W/D	6	531
Henderson				T. H. H. L. Henderson	2	2	59	9:00 AM	12	30	58	2	3	58	13th Dist, LL 356 1/4 undivided interest	W/D	6	597
Henderson		J. M.		Ferman F. Staten	4	10	59	11:30 AM	5	27	55	4	14	59	16th Dist, LL 50 Town of Statenville Lot 8 Staten's Subdivision	W/D	7	52
Henderson		John M.		H. L. Henderson, etal	7	1	59	1:00 PM	6	27	59	7	2	59	13th Dist, LL 356 320 A.	W/D	7	78
Henderson	H. L.,etal			John M. Henderson	7	13	59	9:30 AM	6	27	59	7	13	59	13th Dist, LL 356 220 A. 1/2 undivided interest	W/D	7	83
Henderson				T. H.,etal John M. Henderson	7	13	59	9:30 AM	6	27	59	7	13	59	13th Dist, LL 356 220 A. 1/2 undivided interest	W/D	7	83
Henderson				T. H. H. L. Henderson	7	13	59	9:30 AM	6	30	59	7	13	59	13th Dist, LL 356 220 A. 1/2 undivided interest	W/D	7	83
Henderson		J. M.,etal		Cleona Padgett (Mrs.)	8	20	59	9:00 AM	5	20	59	8	21	59	13th Dist, LL 359	W/D	7	110

GRANTEE FILING DOCKET AND GENERAL INDEX TO REALTY DEEDS AND MORTGAGES — Echols County, Ga.

REG. U. S. PAT. OFFICE *Cott* County Indexes Since 1888 An Identifying Trade Mark

👉 **Locate Family Name by Front Index**

COTT FAMILY NAME INDEX NO. 6 © 1949
MADE BY THE COTT INDEX COMPANY, COLUMBUS, OHIO
SOLD BY JIM CLYBURN, INC., TIFTON, GA.

(25)

GRANTEES FAMILY NAMES	GIVEN NAMES ABCDEFGHIJ	GIVEN NAMES JKLMNO	GIVEN NAMES PQRSTUVWXYZ	GRANTORS	DATE OF FILING				DATE OF INSTRUMENT			DATE OF RECORD			LOCATION OF PROPERTY OR OTHER DESCRIPTION	KIND OF INST.	BOOK	PAGE
					Month	Day	Year	Hr. M.	Month	Day	Year	Month	Day	Year				
Henderson			T. H.,etal	Cleona Padgett (Mrs.)	8	20	59	9:00 AM	5	20	59	8	21	59	13th Dist, LL 359	W/D	7	110
Henderson			T. H.	H. L. Henderson	10	12	59	8:30 AM	10	10	59	10	12	59	Town of Statenville Lot 1,4 Block A Garage Property	W/D	7	143
Henderson			T. H.	J. M. Henderson	11	12	59	9:00 AM	10	29	59	11	13	59	13th Dist, LL 356 1/2 interest	W/D	7	154
Henderson		J. H. (Mrs.),etal		T. H. Henderson	4	19	60	1:30 PM	4	13	60	4	19	60	16th Dist, LL 49	W/D	7	243
Henderson	H. L.			Clinch Livestock & Investment Co.	5	27	60	8:00 AM	8	15	59	5	27	60	12th Dist, LL 64,65 3158 A.,etal	Lease	7	249
Henderson			T. H.	James M. Stalvey, etal	8	4	60	10:00 AM	6	22	60	8	8	60	16th Dist, LL 43 3 A.	M/D	7	270
Henderson			T. H.	James Franklin Shirley	8	19	60	9:00 AM	2	16	60	8	22	60	16th Dist, LL 50	S/D	7	276
Henderson			T. H.	H. L. Henderson	10	26	60	9:00 AM	10	24	60	10	26	60	16th Dist, LL 50 Lot 1,4 Block A Lot 1 Block V	W/D	7	323
Henderson		J. M.		Naval Stores Supplies, Inc.	4	7	61	10:30 AM	4	5	61	4	11	61	16th Dist, LL 50 Staten's Sub- division Lot 8,10	C/C/D	7	437
Henderson		Inez (Mrs.) etal		John M. Henderson	12	14	61	8:30 AM	11	29	61	12	14	61	13th Dist, LL 313 1/4 A.	W/D	7	567
Henderson	Ben,etal			John M. Henderson	12	14	61	8:30 AM	11	29	61	12	14	61	13th Dist, LL 313 1/4 A.	W/D	7	567
Henderson			Rosetta	John M. Henderson	8	31	62	8:30 AM	8	16	62	8	31	62	13th Dist, LL 313	W/D	8	85
Henderson		J. M.		Rosetta Henderson	8	31	62	8:30 AM	8	15	62	9	5	62	13th Dist, LL 313	S/D	8	85
Henderson	Cuba Elaine Culpepper,etal			James E. Culpepper	3	13	63	1:30 PM	12	31	58	3	13	63	16th Dist, LL 100 30 A.	W/D	8	195
Henderson			Walter Rep. etal	James E. Culpepper	3	13	63	1:30 PM	12	31	58	3	13	63	16th Dist, LL 100 30 A.	W/D	8	195
Henderson			W. R.	Elaine Culpepper Henderson	3	25	63	8:40 AM	3	15	63	3	28	63	16th Dist, LL 100 30 A.	WD/G	8	204

GRANTEE FILING DOCKET AND GENERAL INDEX TO REALTY DEEDS AND MORTGAGES — Echols County, Ga.

(25)

REG. U. S. PAT. OFFICE *Chas. McCall* County Indexes Since 1889 An Identifying Trade Mark

👉 **Locate Family Name by Front Index**

COTT FAMILY NAME INDEX NO. 6 © 1949
MADE BY THE COTT INDEX COMPANY, COLUMBUS, OHIO
SOLD BY JIM CLYBURN, INC., TIFTON, GA.

GRANTEES FAMILY NAMES	GIVEN NAMES ABCDEFGHIJ	GIVEN NAMES KLMNO	GIVEN NAMES PQRSTUWXYZ	GRANTORS	DATE OF FILING				DATE OF INSTRUMENT			DATE OF RECORD			LOCATION OF PROPERTY OR OTHER DESCRIPTION	KIND OF INST.	BOOK	PAGE
					Month	Day	Year	Hr. M.	Month	Day	Year	Month	Day	Year				
Henderson			T. H.	Daniels & Herndon, etal	5	27	63	9:00 AM	5	24	63	5	27	63	16th Dist, LL 43,44	W/D	8	230
Henderson		Jesse,etal		J. M. Henderson	7	23	63	10:30 AM	7	23	63	7	24	63	13th Dist, LL 313	W/D	8	315
Henderson		Lois,etal		J. M. Henderson	7	23	63	10:30 AM	7	23	63	7	24	63	13th Dist, LL 313	W/D	8	315
Henderson	Elizabeth (Mrs.)			W. M. Henderson	8	23	63	9:10 AM	8	21	63	8	26	63	16th Dist, LL 50 Staten's Sub- division Lot 7	W/D	8	324
Henderson	Alton W., etal			Alton W. Henderson	10	29	64	10:05 AM	10	29	64	10	29	64	16th Dist, LL 50	W/D	8	523
Henderson			Shirley Ann,etal	Alton W. Henderson	10	29	64	10:05 AM	10	29	64	10	29	64	16th Dist, LL 50	W/D	8	523
Henderson			W. R.	John M. Henderson	3	23	65	11:10 AM	3	23	65	3	25	65	13th Dist, LL 313	W/D	9	28
Henderson			Tillman H.	Thomas Powell	5	24	65	1:00 PM	4	28	65	5	25	65	16th Dist, LL 50 Town of Staten- ville Lot 1 Block V	S/D	9	50
Henderson	Carrie (Mrs.)			Ola E. Permenter (Mrs.)	6	23	65	11:15 AM	6	8	57	7	6	65	11th Dist, LL 480,481 439 204 A. 1/6 interest	W/D	9	87
Henderson			Wesley	Malco Prine	12	22	65	1:30 PM	12	22	65	12	27	65	16th Dist, LL 50	W/D	9	216
Henderson			Rosetta P.	John M. Henderson (Estate)	9	21	66	12:50 PM	9	20	66	9	21	66	13th Dist, LL 313	EXE/D	9	362
Henderson			Paul (Mrs.)	L. G. McEvans	2	15	67	2:35 PM	2	5	67	2	16	67	16th Dist, LL 50 Daniels Subdivision Lot 4 Block B	W/D	9	419
Henderson			Paul (Mrs.)	L. G. McEvans	10	10	67	8:55 AM	10	3	67	10	10	67	16th Dist, LL 88,89 Daniels Subdivision Lot 3 Block B	W/D	10	19
Henderson	Alton W.			T. H. Henderson	12	19	67	9:30 AM	4		66	12	26	67	Town of Statenville Block V	W/D	10	34
Henderson	Alton W.			T. H. Henderson, etal	12	19	67	9:30 AM	4		66	12	26	67	Town of Statenville Block V	W/D	10	34
Henderson	Elaine C.			Walter Rep. Henderson	8	5	68	9:30 AM	8	2	68	8	5	68	16th Dist, LL 100 30 A.	W/D	10	112

GRANTEE FILING DOCKET AND GENERAL INDEX TO REALTY DEEDS AND MORTGAGES — Echols County, Ga.

REG. U. S. PAT. OFFICE *CumCott* County Indexes Since 1888
An Identifying Trade Mark

Locate Family Name by Front Index

COTT FAMILY NAME INDEX NO. 8 © 1949
MADE BY THE COTT INDEX COMPANY, COLUMBUS, OHIO
SOLD BY JIM CLYBURN, INC., TIFTON, GA.

(25)

GRANTEES FAMILY NAMES	GIVEN NAMES ABCDEFGHIJ	GIVEN NAMES JKLMNOPQ	GIVEN NAMES RSTUVWXYZ	GRANTORS	DATE OF FILING				DATE OF INSTRUMENT			DATE OF RECORD			LOCATION OF PROPERTY OR OTHER DESCRIPTION	KIND OF INST.	BOOK	PAGE
					Month	Day	Year	Hr. M.	Month	Day	Year	Month	Day	Year				
Henderson			T. H., et.al.	Frank Stalvey, et.al.	9	16	68	8:45 AM	9	16	68	9	18	68	16th Dist, LL 43,50	W/D	10	134
Henderson	Arthur Windell, et.al.			Frank Statvey, et.al.	9	16	68	8:45 AM	9	16	68	9	18	68	16th Dist, LL 43,50	W/D	10	134
Henderson			T. H., et.al.	Frank Stalvey	4	16	70	9:00 AM	4	16	70	4	16	70	16th Dist, LL 50 1.8 A.	W/D	10	463
Henderson	Arthur Windel, et.al.			Frank Stalvey	4	16	70	9:00 AM	4	16	70	4	16	70	16th Dist, LL 50 1.8 A.	W/D	10	463
Henderson			T. H., et.al.	Frank Stalvey	4	28	70	11:00 AM	4	28	70	5	4	70	16th Dist, LL 50	W/D	10	472
Henderson	Arthur Windel, et.al.			Frank Stalvey	4	28	70	11:00 AM	4	28	70	5	4	70	16th Dist, LL 50	W/D	10	472
Henderson		Linda Gale (Mrs.)		Frank Stalvey	5	18	70	9:20 AM	5	18	70	5	19	70	16th Dist, LL 50	W/D	10	482
Henderson		Marline (Mrs.)		Frank Stalvey	5	18	70	9:20 AM	5	18	70	5	19	70	16th Dist, LL 50	W/D	10	482
Henderson	D. W.			M. L. Rowe	7	16	70	10:20 AM	6	2	70	7	16	70	16th Dist, LL 50	W/D	10	518
Henderson			Tillman H.	Wesley Henderson	2	1	71	9:00 AM	12	21	70	2	2	71	16th Dist, LL 50	S/D	11	90
Henderson			Sallie Lou (Mrs.)	J. F. Shirley, et.al.	5	18	71	9:35 AM	2	13	69	5	18	71	16th Dist, LL 50	W/D	11	248
Henderson		Mary L.		M. M. McDonald, et.al.	12	17	71	3:10 PM	11	26	71	12	21	71	16th Dist, LL 50 Nellie Herndon's Subdivision Lot 13 Block A	W/D	11	351
Henderson			Tillman H., et.al.	Charlie Hughes (Mrs.), et.al.	2	28	72	8:30 AM	2	23	72	2	28	72	Affidavit to prove ownership	AFFID	11	402
Henderson			Paul T., Sr.	Marlene J. Henderson	2	28	72	8:30 AM	1	24	72	2	28	72	16th Dist, LL 88,89 Daniels Subdivision Lot 4 Block B, et.al.	W/D	11	404
Henderson			Paul T., Sr.	D. B. Daniels, et.al.	2	28	72	8:30 AM	2	24	72	2	28	72	16th Dist, LL 88,89 Daniels Subdivision Lot 4 Block B	Q/C/D	11	405
Henderson		J. M., et.al.		U-Finish Homes	4	21	72	8:30 AM	4	14	72	4	21	72	Release of Security Deed	Release	11	455

GRANTEE FILING DOCKET AND GENERAL INDEX TO REALTY DEEDS AND MORTGAGES — Echols County, Ga.

(25)

REG. U. S. PAT. OFFICE

Chas. McCall

County Indexes Since 1889
An Identifying Trade Mark




Locate Family Name by Front Index

COTT FAMILY NAME INDEX NO. 6 © 1949
MADE BY THE COTT INDEX COMPANY, COLUMBUS, OHIO
SOLD BY JIM CLYBURN, INC., TIFTON, GA.

GRANTEES FAMILY NAMES	GIVEN NAMES ABCDEFGHIJ	GIVEN NAMES KLMNO	GIVEN NAMES PQRSTUWXYZ	GRANTORS	DATE OF FILING				DATE OF INSTRUMENT			DATE OF RECORD			LOCATION OF PROPERTY OR OTHER DESCRIPTION	KIND OF INST.	BOOK	PAGE
					Month	Day	Year	Hr. M.	Month	Day	Year	Month	Day	Year				
Henderson			Rosetta, et.al.	U-Finish Homes	4	21	72	8:30 AM	4	14	72	4	21	72	Release of Security Deed	Release	11	455
Henderson			Rosetta P. (Mrs.)	Juanita Ward	5	1	72	10:05 AM	5	1	72	5	1	72	13th Dist, LL 313 1 A.	WD/G	11	461
Henderson		J. M., et.al.		Home Security Corporation	5	8	72	8:45 AM	4	27	72	5	8	72	Release & Satisfaction of Security Deed	Release	11	465
Henderson			Rosetta, et.al.	Home Security Corporation	5	8	72	8:45 AM	4	27	72	5	8	72	Release & Satisfaction of Security Deed	Release	11	465
Henderson			W. R.	Cuba Culpepper Henderson (Mrs.)	9	5	72	8:30 AM	9		72	9	5	72	16th Dist, LL 100	W/D	12	59
Henderson		Jack (Mrs.)		Linda Gale Henderson	6	4	73	11:30 AM	1	26	73	6	4	73	16th Dist, LL 50 1/2 A.	W/D	13	172
Henderson			Tillman H.	J. L. Dicks, et.al.	6	29	73	8:35 AM	6	28	73	6	29	73	13th Dist, LL 356 2 A., et.al.	L/D	13	210
Henderson		Mary L.		Walter C. Henderson	4	8	74	9:00 AM	4	5	74	4	8	74	General Power of Attorney	P/A	13	629
Henderson	Arthur W.			T. W. Henderson	4	18	74	8:50 AM	4	18	74	4	18	74	16th Dist, LL 49 39.2 A., et.al.	D/G	13	643
Henderson			Vera Lee Permenter	Walter Permenter, Jr., et.al.	5	15	74	9:45 AM	3		74	5	17	74	11th Dist, LL 480,481 50.73 A.	C/G/D	13	698
Henderson		J. H. (Mrs.)		J. L. Henderson, et.al.	11	11	74	9:00 AM	7	20	73	11	11	74	16th Dist, LL 49	W/D	14	175
Henderson	Ben H., et.al.			Housing Services Corporation (by Att-in-fact)	5	15	75	8:35 AM	4	6	75	5	15	75	13th Dist, LL 313 1/4 A. Special Warrenty Deed	W/D	14	562
Henderson		Inez, et.al.		Housing Services Corporation (by Att-in-fact)	5	15	75	8:35 AM	4	6	75	5	15	75	13th Dist, LL 313 1/4 A. Special Warrenty Deed	W/D	14	562
Henderson	Arthur Wendell			Louise Staten, et.al.	7	12	76	9:00 AM	7	1	76	7	13	76	16th Dist, LL 43 North Town Add. to Statenville Lot 4 Block T.	W/D	15	415
Henderson			Vera	Idelle Dear	7	13	76	9:45 AM	7	8	76	7	13	76	16th Dist, LL 50 Nellie Herndon's Subdivision Lot 10 Block A	W/D	15	416
Henderson			Vera C. (Mrs.)	Tillman H. Henderson	8	13	76	10:30 AM	1	26	76	8	13	76	13th Dist, LL 356 1 A.	W/D	15	444

GRANTEE FILING DOCKET AND GENERAL INDEX TO REALTY DEEDS AND MORTGAGES — Echols County, Ga.

REG. U. S. PAT. OFFICE *Chas. McCall* County Indexes Since 1888
An Identifying Trade Mark

 **Locate Family Name by Front Index**

COTT FAMILY NAME INDEX NO. 9 © 1949
MADE BY THE COTT INDEX COMPANY, COLUMBUS, OHIO
SOLD BY JIM CLYBURN, INC., TIFTON, GA.

(25)

GRANTEES FAMILY NAMES	GIVEN NAMES ABCDEFGHIJ	GIVEN NAMES JKLMNO	GIVEN NAMES PQRSTUVWXYZ	GRANTORS	DATE OF FILING				DATE OF INSTRUMENT			DATE OF RECORD			LOCATION OF PROPERTY OR OTHER DESCRIPTION	KIND OF INST.	BOOK	PAGE
					Month	Day	Year	Hr. M.	Month	Day	Year	Month	Day	Year				
Henderson			Vera	Maxine McDonald (by Att-in-fact)	8	17	76	9:00 AM	8	14	76	8	17	76	13th Dist, LL 460	W/D	15	445
Henderson			Vera	Maxine McDonald (by Att-in-fact)	8	20	76	11:40 AM	8	19	76	8	23	76	13th Dist, LL 460	W/D	15	473
Henderson			T. H.	Johnny Cofield	8	27	76	8:15 AM	1	4	71	8	30	76	Town of Statenville Lot 1 Block A Lot 4 Block A	S/D	15	538
Henderson			T. H.	Johnny Cofield	2	7	77	4:30 PM	2	7	77	2	7	77	Town of Statenville, Refer to Plat Book 1 Page 2	W/D	16	162
Henderson			W. R.	William Dan Davis Aultman (Estate)	6	1	77	1:40 PM	5	24	77	6	1	77	13th Dist, LL 430 25 A., et.al.	W/D	16	358
Henderson	Arthur Wendell			Alton N. Treadaway	7	6	77	3:00 PM	6	11	77	7	6	77	16th Dist, LL 43 North Town Add. to Statenville Lot 4 Block T	S/D	16	384
Henderson	Herbert L., et.al.			Herbert L. Henderson, et.al.	1	18	78	4:26 PM	1	12	78	1	18	78	16th Dist, LL 50 1.6755 A. Chain of Title	AFFID	17	93
Henderson			Tillman H., et.al.	Herbert L. Henderson, et.al.	1	13	78	4:26 PM	1	12	78	1	18	78	16th Dist, LL 50 1.6755 A. Chain of Title	AFFID	17	93
Henderson	Herbert L., et.al.			Walter Deloach	1	18	78	4:28 PM	1	12	78	1	18	78	16th Dist, LL 50	C/C/D	17	96
Henderson			Tillman H., et.al.	Walter Deloach	1	18	78	4:28 PM	1	12	78	1	18	78	16th Dist, LL 50	C/C/D	17	96
Henderson			T. H.	Echols County Commissioners	11	6	78	1:50 PM	10	31	78	11	6	78	Town of Statenville Lot 1,4 Block A	L/D	17	796
Henderson			W. R., et.al.	Rosetta P. Henderson (Mrs.)	2	19	79	3:00 PM	7	7	72	2	19	79	13th Dist, LL 313 1 A.	W/D	18	51
Henderson	Elaine C., et.al.			Rosetta P. Henderson (Mrs.)	2	19	79	3:00 PM	7	7	72	2	19	79	13th Dist, LL 313 1 A.	W/D	18	51
Henderson			Ruth (Mrs.)	Ferman F. Staten	7	16	79	AM	7	16	79	7	16	79	16th Dist, LL 49 .31 A. Staten's Subdivision Lot 61	W/D	18	366
Henderson			W. R., et.al.	H. B. Edwards, Jr.	11	16	79	1:30 PM	10	20	79	11	15	79	13th Dist, LL 313	WD/G	18	485
Henderson	Arthur W.			Frank Smith	3	7	80	4:20 PM	3	7	80	3	7	80	16th Dist, LL 50 1/4 A., 1/2 A.	W/D	18	655

GRANTEE FILING DOCKET AND GENERAL INDEX TO REALTY DEEDS AND MORTGAGES — Echols County, Ga.

REG. U. S. *Chas. M. Cook* County Indexes Since 1888
 PAT. OFFICE An Identifying Trade Mark

👉 **Locate Family Name by Front Index**

COTT FAMILY NAME INDEX NO. 9 © 1949
 MADE BY THE COTT INDEX COMPANY, COLUMBUS, OHIO
 SOLD BY JIM CLYBURN, INC., TIFTON, GA.

(29)

GRANTEES FAMILY NAMES	GIVEN NAMES ABCDEFGHIJ	GIVEN NAMES KLMNO	GIVEN NAMES PQRSTUVWXYZ	GRANTORS	DATE OF FILING				DATE OF INSTRUMENT			DATE OF RECORD			LOCATION OF PROPERTY OR OTHER DESCRIPTION	KIND OF INST.	BOOK	PAGE	
					Month	Day	Year	Hr. M.	Month	Day	Year	Month	Day	Year					
Herndon				John	George C. Carter	1	10	28	9:30 AM	3	12	1874	1	10	28	16th Dist, All of LL 39 except 100 A.	W/D	X	41
Herndon				J. A.	H. L. Herndon	1	10	28	9:30 AM	1	24	1900	1	10	28	16th Dist, LL 8,39 1/6 undivided interest	W/D	X	42
Herndon				Johnny	H. L. Herndon	1	10	28	9:30 AM	1	24	1900	1	10	28	16th Dist, LL 8,39 1/6 undivided interest	W/D	X	42
Herndon				J. A.	George M. Herndon	1	10	28	9:30 AM	1	24	1900	1	10	28	16th Dist, LL 8.39 1/6 undivided interest	W/D	X	42
Herndon				Johnny, et.al.	George M. Herndon	1	10	28	9:30 AM	1	24	1900	1	10	28	16th Dist, LL 8,39 1/6 undivided interest	W/D	X	42
Herndon				J. A.	John Herndon	1	10	28	9:30 AM	12	5	05	1	10	28	16th Dist, LL 8,39 1/4 undivided interest	W/D	X	43
Herndon	Florida				Mary E. Green	3	12	28	9:00 AM	2	11	04	3	21	28	16th Dist, LL 50 2 A.	W/D	X	71
Herndon				Nancy (Mrs.)	Leila Proveaux (Mrs.)	2	23	31	3:00 PM	2	23	31	3	10	31	16th Dist, LL 51 1 A.	M/D	X	595
Herndon				M. M.	H. F. Carter	2	8	33		2	4	33	2	9	33	1 Acre in Block 23 Lots 1,2 in Melrose	W/D	Y	176
Herndon				Nancy (Mrs.)	R. M. Ham, et.al.	9	10	34	1:00 PM	10	1	32	9	10	34	16th Dist, LL 43 50 A.	M/D	Y	388
Herndon	C. H., et.al.				R. J. Nelson	4	3	35	1:00 PM	8	27	27	4	3	35	12th Dist, Haylow Lot 6 Block 121	W/D	Y	445
Herndon	C. H., et.al.				R. J. Nelson	4	3	35	1:00 PM	8	27	27	4	3	35	12th Dist, Haylow Lot 5 Block 121	W/D	Y	445
Herndon	D. W.				Jennings Brown	11	15	38	2:45 PM	10	20	38	11	17	38	16th Dist, 2 1/4 A. Note & Mortgage	N/M	Z	305
Herndon	D. W.				B. C. Prine, et.al.	11	15	38	2:45 PM	11	10	38	11	17	38	16th Dist, LL 50 1/4 A. Town of Statenville Lot 3 Block I	W/D	Z	305
Herndon	D. W.				Sarah S. Prine (Mrs.) (Estate)	12		38		12	14	38	12	21	38	16th Dist, LL 88 220 A.	W/D	Z	313
Herndon				Isham	Burton Herndon	1	6	40	4:15 PM	10	20	39	1	8	40	11th Dist, LL 431 145 A.	W/D	Z	428

GRANTEE FILING DOCKET AND GENERAL INDEX TO REALTY DEEDS AND MORTGAGES — Echols County, Ga.

(29)

REC. & DIST. OFFICE
 COUNTY INDEXING TRADE MARK
 An Identifying Trade Mark Since 1868
 C. M. DAVIS
 COUNTY INDEXING TRADE MARK

Locate Family Name by Front Index

MADE BY THE COTTI INDEX COMPANY, COLUMBUS, OHIO
 COTTI FAMILY NAME INDEX NO. 6 © 1946
 SOLD BY JIM CLEBURN, INC., TIFTON, GA.

GRANTEES FAMILY NAMES	GIVEN NAMES ABCDEFGHIJ	GIVEN NAMES KLMNO	GIVEN NAMES PQRSTUWXYZ	GRANTORS	DATE OF FILING			DATE OF INSTRUMENT			DATE OF RECORD			LOCATION OF PROPERTY OR OTHER DESCRIPTION	KIND OF INST.	BOOK	PAGE
					Month	Day	Year	Month	Day	Year	Month	Day	Year				
Herndon	Burton			Isham Herndon	2	5	40	1	26	40	2	6	40	11th Dist., LT 131 145 A.	W/D	Z	459
Herndon	D. W.			Jimmie Tomlinson (Mrs.), et al.	8	15	40	8	3	40	8	15	40	16th Dist., LT 13, 14 500 A.	W/D	Z	492
Herndon	Nancey (Mrs.)	Nancey (Mrs.)		J. W. Culpepper	10	30	42	2	6	29	11	3	42	16th Dist., LT 101 1 1/2 A.	W/D	A 1	136
Herndon	Nancy (Mrs.)			J. W. Culpepper	10	30	42	3	10	36	11	3	42	16th Dist., LT 100 2.2 A.	W/D	A 1	136
Herndon	D. W.			Ottie Herndon Sheffield (Mrs.)	2	9	43	2	4	43	2	9	43	11th Dist., LT 131 145 A. 1/5 undivided interest	W/D	A 1	164
Herndon	Wallace			W. M. Lofton	12	4	43	12	4	43	12	4	43	16th Dist., LT 3 245 A.	W/D	A 1	266
Herndon	J. A., et al.	Lillie L., et al.		Lula Harpe (Mrs.)	7	5	46	6	3	46	7	9	46	16th Dist., LT 130 52 A.	W/D	A 1	475
Herndon	Herndon			Lula Harpe (Mrs.)	7	5	46	6	3	46	7	9	46	16th Dist., LT 130 52 A.	W/D	A 1	475
Herndon	D. W.			Delta Mercer	2	27	47	10	25	45	3	5	47	11th Dist., LT 81, 86 Except 20 A.	W/D	A 2	539
Herndon	D. W., et al.			Joe Collier	2	27	47	2	21	47	3	5	47	16th Dist., LT 43 30.3 A.	W/D	A 2	540
Herndon	D. W.			W. D. Clayton	6	12	47	6	11	47	6	13	47	16th Dist., LT 50 1 A.	W/D	A 2	568
Herndon	D. W., et al.			Sam S. Smith	12	19	47	11	1	47	12	29	47	16th Dist., LT 43-50 100 A.	W/D	A 3	38
Herndon	D. W., et al.			W. M. Prescott (Mrs.)	10	10	48	10	1	48	10	12	48	16th Dist., LT 50 Town of States- ville Lot 1-4 Block 6	W/D	A 3	117
Herndon	Herndon			W. M. Prescott (Mrs.)	11	10	48	10	29	48	11	13	48	16th Dist., LT 50 15 A.	W/D	A 3	199
Herndon	D. W., et al.			B. T. Giddens	2	24	49	2	24	49	3	5	49	16th Dist., LT 51 1/2 A.	W/D	A 3	266
Herndon	Nettie D.			D. S. Govett	7	20	50	10	11	48	7	20	50	Town of Howell Lot 1	W/D	A 3	363

GRANTEE FILING DOCKET AND GENERAL INDEX TO REALTY DEEDS AND MORTGAGES — Echols County, Ga.

REG. U. S. PAT. OFFICE *Chas. McCall* County Indexes Since 1888 An Identifying Trade Mark

👉 **Locate Family Name by Front Index**

COTT FAMILY NAME INDEX NO. 9 © 1949
MADE BY THE COTT INDEX COMPANY, COLUMBUS, OHIO
SOLD BY JIM CLYBURN, INC., TIFTON, GA.

(29)

GRANTEES FAMILY NAMES	GIVEN NAMES ABCDEFGHIJ	GIVEN NAMES KLMNO	GIVEN NAMES PQRSTUVWXYZ	GRANTORS	DATE OF FILING				DATE OF INSTRUMENT			DATE OF RECORD			LOCATION OF PROPERTY OR OTHER DESCRIPTION	KIND OF INST.	BOOK	PAGE
					Month	Day	Year	Hr. M.	Month	Day	Year	Month	Day	Year				
Herndon		N. E.		G. A. Parrish	7	20	50	10:00 AM	7	9	23	7	20	50	11th Dist, LL 430, 1 A Town of Howell, L #2	W/D	A3	364
Herndon	D. W.			Nellie E. Herndon	8	16	50	10:00 AM	4	11	50	8	18	50	16th Dist, LL 50 Town of Staten. L # 3-5, Bl. B	W/D	A3	368
Herndon	D. W.			Nellie E. Herndon	8	16	50	10:00 AM	8	16	50	8	18	50	16th Dist, LL 50, Town of Staten. L 4,5 Bl. A	W/D	A3	369
Herndon	D. W., et al			Nellie E. Herndon	8	16	50	10:00 AM	8	16	50	8	18	50	15th Dist, LL 50, Town of Staten. L. 6 Bl. B	W/D	A3	369
Herndon	B. J.			Mrs. Nellie M. Herndon, et al	9	21	50	11:00 AM	9	19	50	9	25	50	11th Dist, LL 430	W/D	A3	381
Herndon	B. J.			Leroy R. Green	9	21	50	11:00 AM	9	20	50	9	25	50	11th Dist, LL 430	L/D	A3	382
Herndon	D. W.			Edgar Anderson	9	30	50	11:00 AM	9	23	50	10	4	50	Prom. Note Town of Statenville L. 6 Bl. B	M/D	A3	389
Herndon	D. W., et al			Thomas Webb, et al	5	8	51	10:00 AM	4	10	51	5	15	51	Lot in Town of Statenville	W/D	A3	492
Herndon			Thomas H.	Mrs. Nancy Herndon	5	14	51	11:30 AM	2	20	47	5	15	51	16th Dist, LL 131, 2 A	W/D	A3	493
Herndon	D. W.			W. D. Clayton	11	19	52	3:00 PM	11	18	52	11	20	52	16th Dist, LL 50	W/D	A4	87
Herndon	D. W.			D. B. Daniels	12	4	52	10:00 AM	9	15	52	12	4	52	16th Dist, LL 43 & 50, 100 A	W/D	A4	90
Herndon	D. W.			Echols County Board of Education	12	4	52	10:00 AM	12	1	52	12	4	52	16th Dist, 3 A	W/D	A4	91
Herndon	D. W., et al			Mrs. Nellie E. Herndon	7	3	53	1:30 PM	9	10	52	7	8	53	16th Dist, LL 50 Town of Staten. L. 6,7 Bl. A	W/D	A4	260
Herndon	D. W.			C. T. Ham	9	27	54	8:00 AM	5	26	54	10	8	54	16th Dist, LL 51 Church Parsonage	W/D	5	25
Herndon	D. W. et al (as Trustees)			C. T. Ham	5	5	55	8:00 AM	4	14	55	5	9	55	16th Dist, LL 51 Correction Deed	W/D	5	45
Herndon	D. W., et al			David Troy, et al	6	11	55	5:00 PM	6	11	55	6	27	55	16th Dist, LL 43	M/D	5	135

GRANTEE FILING DOCKET AND GENERAL INDEX TO REALTY DEEDS AND MORTGAGES — Echols County, Ga.

(29)

REG. U. S. PAT. OFFICE *Crittenden* County Indexes Since 1888 An Identifying Trade Mark

Locate Family Name by Front Index

COTT FAMILY NAME INDEX NO. 6 © 1949
MADE BY THE COTT INDEX COMPANY, COLUMBUS, OHIO
SOLD BY JIM CLYBURN, INC., TIFTON, GA.

GRANTEES FAMILY NAMES	GIVEN NAMES ABCDEFGHIJ	GIVEN NAMES KLMNO	GIVEN NAMES PQRSTUWXYZ	GRANTORS	DATE OF FILING				DATE OF INSTRUMENT			DATE OF RECORD			LOCATION OF PROPERTY OR OTHER DESCRIPTION	KIND OF INST.	BOOK	PAGE
					Month	Day	Year	Hr. M.	Month	Day	Year	Month	Day	Year				
Herndon	D. W., etal			J. B. Carter	8	20	55	5:00 PM	8	20	55	8	24	55	11th Dist, LL 524, L40 A	M/D	5	181
Herndon	D. W.			Cecil Griffin	9	12	55	5:00 PM	8	23	55	9	14	55	Town of Statenville L. 12, Bl. B	M/D	5	206
Herndon	D. W., etal			Nellie E. Herndon	9	29	55	10:00 AM	4	4	55	10	17	55	16th Dist, LL 50 Lots 8,9,10 on Bl. A Lot 12 in Bl. B	W/D	5	220
Herndon	D. W.			W. D. Clayton	1	21	56	11:00 AM	1	21	56	2	7	56	16th Dist, LL 50	W/D	5	283
Herndon	D. W.			Lois Westberry	8	1	56	8:00 AM	7	27	56	8	9	56	16th Dist, North Town Add. to Statenville L 3 Bl. T	L/D	5	442
Herndon	D. W.			W. V. Moore	8	15	56	11:00 AM	8	15	56	8	20	56	11th Dist, LL 486, 487 130 A	W/D	5	447
Herndon	D. W.			Valley Ham	4	9	57	10:00 AM	3	25	57	4	11	57	16th Dist, LL 50, Statenville, L. 1, 2, 3, 4, Bl. P	W/D	6	43
Herndon	D. W.			Nellie E. Herndon	5	30	57	11:30 AM	5	30	57	5	30	57	16th Dist, LL 50 L. 11, 12, 13 in Bl. A ; L 15 - 19 in Bl. B	W/D	6	263
Herndon	D. W., etal			Nellie E. Herndon	5	30	57	11:30 AM	5	30	57	6	3	57	16th Dist, LL 50 L. 13, 14 in Bl. B	W/D	6	264
Herndon	D. W.			M. M. McDonald	7	1	57	10:00 AM	6	28	57	7	1	57	Dist, 16, LL 50 L. 11, 12, 13 in Bl. A	M/D	6	268
Herndon		Nellie E.		D. W. Herndon	10	17	57	2:00 PM	10	17	57	10	18	57	16th Dist, LL 50 L. 11, 12, 13 in Bl. A; L 15 - 19 in Bl B	W/D	6	356
Herndon		Nellie E.		D. W. Herndon, etal	10	17	57	2:00 PM	10	17	57	10	18	57	16th Dist, LL 50 L 13, 14 Bl. B	W/D	6	357
Herndon	D.W.			M. M. McDonald	10	17	57	2:00 PM	10	17	57	10	18	57	16th Dist, LL 50 L 11 - 13 Bl A L 15 - 19 Bl B	W/D	6	357
Herndon	D. W. etal			Daniel J. Deloach	12	2	57	12:00 N	11	26	57	12	4	57	12th Dist, LL 65 20 A Fruitland L. 1, 2, 3	W/D	6	386
Herndon	D. W., etal			H. L. Henderson	6	9	58	9:00 AM	6	9	58	6	16	58	16th Dist, LL 51	W/D	6	474
Herndon	D. W., etal			H. L. Henderson	6	16	58	9:00 AM	6	18	58	6	18	58	16th Dist, LL 51	W/D	6	475

GRANTEE FILING DOCKET AND GENERAL INDEX TO REALTY DEEDS AND MORTGAGES — Echols County, Ga.

REG. U. S. PAT. OFFICE *Chas. McKee* County Indexes Since 1888 An Identifying Trade Mark

👉 **Locate Family Name by Front Index**

COTT FAMILY NAME INDEX NO. 8 © 1949
MADE BY THE COTT INDEX COMPANY, COLUMBUS, OHIO
SOLD BY JIM CLYBURN, INC., TIFTON, GA.

(29)

GRANTEES FAMILY NAMES	GIVEN NAMES ABCDEFGHIJ	GIVEN NAMES KLMNO	GIVEN NAMES PQRSTUVWXYZ	GRANTORS	DATE OF FILING				DATE OF INSTRUMENT			DATE OF RECORD			LOCATION OF PROPERTY OR OTHER DESCRIPTION	KIND OF INST.	BOOK	PAGE
					Month	Day	Year	Hr. M.	Month	Day	Year	Month	Day	Year				
Herndon	D. W., etal			Alma B. Minton, et al	10	24	58	9:00 AM	10	15	58	10	27	58	16th Dist. LL 50 L. 7, Bl. A	M/D	6	548
Herndon	D. W.			W. O. Jolley	1	26	59	9:00 AM	1	24	59	1	26	59	16th Dist. LL 43 North Town Add. L 2, 3 Bl. L	M/D	6	587
Herndon	D. W., etal			Nellie E. Herndon	10	5	59	10:30 AM	10	18	57	10	5	57	16th Dist, LL 50 L 13, 14 Bl. B	W/D	7	141
Herndon	D. W., etal			Cecil Griffin	10	9	59	1:00 PM	9	25	59	10	9	59	16th Dist, LL 50 L 12, Bl. B	W/D	7	143
Herndon	D. W., etal			Daniel DeLoach	3	25	60	11:45 AM	3	21	60	3	25	60	12th Dist, LL 65 Town of Fruitland	W/D	7	237
Herndon	Evelyn D.			Burton Herndon Estate, et al	6	2	60	10:00 AM	9	3	59	6	2	60	11th Dist, LL 430 "Old B. Herndon Place"	Assign/ Mort.	7	253
Herndon	D. W., etal			E. G. Bennett, etal	10	3	60	10:50 AM	6	19	56	10	3	60	16th Dist, LL 43 North Town Add. L. 5 Bl. N	S/D	7	313
Herndon	D. W., etal			Joe Collier	12	20	60	9:10 AM	12	19	60	12	22	60	16th Dist, LL 43 30.3 A	M/D	7	340
Herndon	D. W., etal			Glen H. Westberry ESTATE, etal	3	20	61	10:45 AM	3	17	61	3	21	61	16th Dist, LL 43 Herctoma L. 9, 10 Bl. K et al	W/D	7	423
Herndon	D. W., etal			Mrs. Nancy Westberry, et al	2	6	62	9:45 AM	2	2	62	2	7	62	16th Dist, LL 4, 43 120 A	W/D	7	598
Herndon	D. W., etal			D. B. Daniels, etal	2	23	62	1:00 PM	11	27	61	2	26	62	16th Dist. LL 88, 89 Daniles Sub. L. 1 Bl. B	W/D	8	27
Herndon	D. W., etal			Emanuel Leroy Odum, etal	3	26	62	8:45 AM				3	26	62	16th Dist, LL 43 North Town Add L. 6 Bl. S	M/D	8	40
Herndon	D. W., etal			M. M. McDonald	4	16	62	1:30 AM	4	16	62	4	17	62	16th Dist, LL 50 L 16, 17, 18 Bl. B	S/D	8	52
Herndon	D. W., etal			Vernon Bennett	6	1	62	2:50 PM	5	15	62	6	6	62	16th Dist, LL 50 L. 10 Bl. A	M/D	8	64
Herndon	D. W., etal			Preston Jarred	4	8	64	8:30 AM	7	16	63	4	8	64	16th Dist. LL 88,89 L. 1 Bl. B	S/D	8	423
Herndon	D. W.			L. G. McEvans, etal	12	6	65	11:50 AM	11	27	65	12	8	65	Dans. Sub. L. 4 Bl. B	S/D	9	210

GRANTEE FILING DOCKET AND GENERAL INDEX TO REALTY DEEDS AND MORTGAGES — Echols County, Ga.

(29)

REG. U. S. PAT. OFFICE *Chas. McCall* County Indexes Since 1888 An Identifying Trade Mark

👉 **Locate Family Name by Front Index**

COTT FAMILY NAME INDEX NO. 6 © 1949
MADE BY THE COTT INDEX COMPANY, COLUMBUS, OHIO
SOLD BY JIM CLYBURN, INC., TIFTON, GA.

GRANTEES FAMILY NAMES	GIVEN NAMES ABCDEFGHIJ	GIVEN NAMES KLMNO	GIVEN NAMES PQRSTUWXYZ	GRANTORS	DATE OF FILING				DATE OF INSTRUMENT			DATE OF RECORD			LOCATION OF PROPERTY OR OTHER DESCRIPTION	KIND OF INST.	BOOK	PAGE	
					Month	Day	Year	Hr. M.	Month	Day	Year	Month	Day	Year					
Herndon				Wallace	Mid-State Homes, Inc.	4	15	66	2:00 PM	1	31	66	4	18	66	Executed by Gene & Alma Jean Bennett 16th Dist, LL 50	Assign	9	269
Herndon	D. W., etal				James C. Jerrard	7	14	67	8:30 AM	12	31	66	7	14	67	L 12 Bl. B	S/D	9	471
Herndon	D. W., etal				Lamar (Dan) Corbett	11	29	67	8:35 AM	11	28	67	11	29	67	16th Dist, LL 53 164 A	W/D	10	28
Herndon	D. W., etal				Charles H. Kinsey	7	26	68	11:20 AM	7	25	68	7	29	68	16th Dist, LL 191, 350 A	T/L	10	111
Herndon	D. W., etal				North Am. Life Ins. Co.	7	29	68	11:05 AM	7	18	68	7	29	68	S/D executed by Charles H. Kinsey	Assign	10	112
Herndon	D. W.				Ewell Bohanon, etal	10	3	68	1:00 PM	9	17	68	10	4	68	16th Dist, LL 88, 89 L. 6,7 Bl. A	S/D	10	148
Herndon	D. W., etal				Walter Hester	1	7	69	10:30 AM	12	31	68	1	8	69	16th Dist, LL 43 Hercules Camp Sub.	L/D	10	214
Herndon	D. W., etal				Mrs. Paul Henderson	4	25	69	10:40 AM				4	20	69	16th Dist., LL 88, 89 L. 2, 3, 4 Bl. B	S/D	10	278
Herndon	D. W., etal				Charles H. Kinsey	5	29	69	9:00 AM	5	24	69	6	3	69	16th Dist, LL 191 350 A	L/D	10	286
Herndon	D. W.				Ewell Bohannon, etal	6	5	69	9:00 AM	6	3	69	6	5	69	N. Hern. Sub., L. 6 Bl. A L. 5 Bl. B	S/D	10	289
Herndon	D.W.				Ewell Bohanon, etal	10	31	69	10:30 AM	10	10	69	10	31	69	16th Dist, LL 50 N. Hern. Sub. L 6 Bl. A	W/D	10	375
Herndon	D. W.				R. J. Wise, Jr.	10	31	69	11:30 AM	10	31	69	11	3	69	16th Dist, LL 50 L. 6 Bl. A	S/D	10	379
Herndon	D. W.				Mrs. Paul Henderson	12	12	69	8:30 AM	12	5	69	12	12	69	Daniels Sub. L.4 Bl. B	S/D	10	394
Herndon	D.W.				Bill Bennett	12	28	71	8:35 AM	12	23	71	12	28	71	16th Dist, LL 50 L. 1-4 Bl. P Statenville	S/D	11	363
Herndon			Wallace, etal		Isham Herndon	2	29	72	3:15 PM	2	29	72	2	29	72	11th Dist, LL 431, 445 A	Exec/ Deed	11	410

GRANTEE FILING DOCKET AND GENERAL INDEX TO REALTY DEEDS AND MORTGAGES — Echols County, Ga.

REG. U. S. PAT. OFFICE *Chas. McCall* County Indexes Since 1888
An Identifying Trade Mark

👉 **Locate Family Name by Front Index**

COTT FAMILY NAME INDEX NO. 8 © 1949
MADE BY THE COTT INDEX COMPANY, COLUMBUS, OHIO
SOLD BY JIM CLYBURN, INC., TIFTON, GA.

(29)

GRANTEES FAMILY NAMES	GIVEN NAMES ABCDEFGHIJ	GIVEN NAMES KLMNO	GIVEN NAMES PQRSTUVWXYZ	GRANTORS	DATE OF FILING				DATE OF INSTRUMENT			DATE OF RECORD			LOCATION OF PROPERTY OR OTHER DESCRIPTION	KIND OF INST.	BOOK	PAGE
					Month	Day	Year	Hr. M.	Month	Day	Year	Month	Day	Year				
Herndon	D. W.			Marie Ray	5	2	72	3:30 PM	4	24	72	5	2	72	16th Dist, LL 50	S/D	11	463
Herndon	D. W., etal			M. M. McDonald	5	16	72	12:05 PM	5	16	72	5	16	72	13th Dist, LL 460 125 A	q/c/d	11	476
Herndon	D. W., etal			E. R. Blair	6	1	72	11:05 AM	5	16	72	6	1	72	LL 3 245 A Affidavit	Aff.	11	509
Herndon	D. W., etal			Bobby H. Westberry, etal	9	11	73	2:15 AM	9	10	73	9	11	73	16th Dist, LL 43 L. 3 Bl. S North Town Add.	W/D	13	308
Herndon		Isham		Wallace Herndon, etal	9	25	73		2	29	72	9	25	73	11th Dist, LL 431 29 A	q/c/d	13	310
Herndon	Alton W., etal			T. H. Henderson	10	8	73	2:15 PM	10	29	63	10	8	73	16th Dist., LL 50	W/D	13	321
Herndon			Shirley Ann etal	T. H. Henderson	10	8	73	2:16 PM	10	29	63	10	8	73	16th Dist., LL 50	W/D	13	321
Herndon	D. W., etal			Glynn Herrin	3	18	74	3:10 PM,	1	8	74	3	19	74	16th Dist., LL 43 L. 3 Bl. A	S/D	13	583
Herndon	D. W., etal			Troy Young	4	1	74	3:15 PM				4	2	74	16th Dist., LL 53	S/D	13	611
Herndon	D. W.			Quinton Staten	3	14	75	11:50 AM	3	14	75	3	17	75	16th Dist., LL 96 140 A	S/D	14	275
Herndon	D. W., etal			Roy Graves	7	11	75	10:45 AM	7	5	75	7	11	75	11th Dist., LL 432 1 A	S/D	14	600
Herndon	D. W., etal			David L. Bass	10	13	75	11:30 AM	7	3	75	10	14	75	16th Dist. LL 43 "Old home of John Tomlinson"	S/D	14	699
Herndon	D. W., etal			Jack Parrish	2	10	76	3:55 PM	2	3	76	2	10	76	11th Dist, LL 431 145 A	L/D	15	281
Herndon	D. W.			Quinton D. Staten	6	16	76	10:30 AM				6	16	76	16th Dist., LL 96 140 A	S/D	15	386
Herndon			T. H.	E. F. Blair, etal	8	31	76	8:30 AM	12	27	71	8	31	76	16th Dist., LL 130 2 A	W/D	15	540
Herndon	D. W., etal			Cecil W. Prine, etal	1	10	78	4:45 PM	1	10	78	1	10	78	5 A	Land Contract	17	75

GRANTEE FILING DOCKET AND GENERAL INDEX TO REALTY DEEDS AND MORTGAGES — Echols County, Ga.

(29)

REG. U. S. PAT. OFFICE *Chas. McCalls* County Indexes Since 1888 An Identifying Trade Mark

Locate Family Name by Front Index

COTT FAMILY NAME INDEX NO. 0 © 1949
MADE BY THE COTT INDEX COMPANY, COLUMBUS, OHIO
SOLD BY JIM CLYBURN, INC., TIFTON, GA.

GRANTEES FAMILY NAMES	GIVEN NAMES ABCDEFGHIJ	GIVEN NAMES KLMNO	GIVEN NAMES PQRSTUVWXYZ	GRANTORS	DATE OF FILING				DATE OF INSTRUMENT			DATE OF RECORD			LOCATION OF PROPERTY OR OTHER DESCRIPTION	KIND OF INST.	BOOK	PAGE
					Month	Day	Year	Hr. M.	Month	Day	Year	Month	Day	Year				
Herndon		Isham		George M. Sikes, etal	2	26	79	3:35 PM	2	21	79	2	26	79	11th Dist., LL 431 28 A	S/D	18	55
Herndon			Wallace	Kenneth Paul Randolph	3	2	79	2:20 PM	2	20	79	3	2	79	L/D from James E. & Lucille E. Robertson	Assign.	18	80
Herndon	D. W., etal			Billy R. Westberry	7	19	79		7	18	79	7	19	79	16th Dist., LL 43 L. 3, Bl. C	c/c/D	18	368

GRANTEE FILING DOCKET AND GENERAL INDEX TO REALTY DEEDS AND MORTGAGES — Echols County, Ga.

REG. U. S. PAT. OFFICE *Chas. McCall* County Indexes Since 1888 An Identifying Trade Mark

👉 **Locate Family Name by Front Index**

COTT FAMILY NAME INDEX NO. 8 © 1949
MADE BY THE COTT INDEX COMPANY, COLUMBUS, OHIO
SOLD BY JIM CLYBURN, INC., TIFTON, GA.

(30)

GRANTEES FAMILY NAMES	GIVEN NAMES ABCDEFGHIJ	GIVEN NAMES KLMNO	GIVEN NAMES PQRSTUWXYZ	GRANTORS	DATE OF FILING				DATE OF INSTRUMENT			DATE OF RECORD			LOCATION OF PROPERTY OR OTHER DESCRIPTION	KIND OF INST.	BOOK	PAGE
					Month	Day	Year	Hr. M.	Month	Day	Year	Month	Day	Year				
Herrin			W. H., Sr., et.al.	E. E. Carter	12	29	28	11:00 AM	12	29	28	1	3	29	12th Dist, LL 393 39 A.	T/L	X	274D
Herrin			W. H., Jr., et.al.	E. E. Carter	12	29	28	11:00 AM	12	19	28	1	3	29	12th Dist, LL 393 39 A.	T/L	X	274D
Herrin			W. H., Sr., et.al.	H. J. Carter	3	4	29	3:00 PM	1	31	28	3	6	29	11th Dist, LL 343,344,349,388,389, 392,342 1635 A., et.al.	T/L	X	336
Herrin			W. H., Jr., et.al.	H. J. Carter	3	4	29	3:00 PM	1	31	28	3	6	29	11th Dist, LL 343,344,349,388,389, 392,342 1635 A., et.al.	T/L	X	336
Herrin			W. H., Sr., et.al.	Anna Clayton	12	24	29	9:00 AM	12	17	29	1	27	30	16th Dist, LL 100	T/L	X	462
Herrin			W. H., Jr., et.al.	Anna Clayton	12	24	29	9:00 AM	12	17	29	1	27	30	16th Dist, LL 100	T/L	X	462
Herrin			W. H., Sr., et.al.	Carrie Westberry	12	24	29	9:00 AM	12	19	29	1	27	30	16th Dist, LL 83 Part of Land Lot	T/L	X	463
Herrin			W. H., Jr., et.al.	Carrie Westberry	12	24	29	9:00 AM	12	19	29	1	27	30	16th Dist, LL 83 Part of Land Lot	T/L	X	463
Herrin			W. H., Sr., et.al.	George Proveau (Mrs.)	12	24	29	9:00 AM	12	21	29	1	27	30	16th Dist, LL 99	T/L	X	464
Herrin			W. H., Jr., et.al.	George Proveau (Mrs.)	12	24	29	9:00 AM	12	21	29	1	27	30	16th Dist, LL 99	T/L	X	464
Herrin			W. H., Sr., et.al.	J. S. Carter	12	31	29	12:00 N	12	31	29	1	28	30	16th Dist, LL 85 180 A. LL 86 30 A.	T/L	X	468
Herrin			W. H., Jr., et.al.	J. S. Carter	12	31	29	12:00 N	12	31	29	1	28	30	16th Dist, LL 85 180 A. LL 86 30 A.	T/L	X	468
Herrin			W. H., Sr., et.al.	J. C. Padgett					2	18	30	3	12	30	16th Dist, LL 102 135 A.	T/L	X	492
Herrin			W. H., Jr., et.al.	J. C. Padgett					2	18	30	3	12	30	16th Dist, LL 102 135 A.	T/L	X	492
Herrin			W. H., Sr., et.al.	G. D. Deloach (Mrs.)	3	3	30	3:00 PM	2	15	30	3	12	30	11th Dist, LL 303 60 A.	W/D	X	496
Herrin			W. H., Jr., et.al.	G. D. Deloach (Mrs.)	3	3	30	3:00 PM	2	15	30	3	12	30	11th Dist, LL 303 60 A.	W/D	X	496

GRANTEE FILING DOCKET AND GENERAL INDEX TO REALTY DEEDS AND MORTGAGES — Echols County, Ga.

(30)

REG. U. S. PAT. OFFICE *Chas. McCall* County Indexes Since 1888 An Identifying Trade Mark

Locate Family Name by Front Index

COTT FAMILY NAME INDEX NO. 8 © 1949
MADE BY THE COTT INDEX COMPANY, COLUMBUS, OHIO
SOLD BY JIM CLYBURN, INC., TIFTON, GA.

GRANTEES FAMILY NAMES	GIVEN NAMES ABCDEFGHIJ	GIVEN NAMES KLMNO	GIVEN NAMES PQRSTVWXYZ	GRANTORS	DATE OF FILING				DATE OF INSTRUMENT			DATE OF RECORD			LOCATION OF PROPERTY OR OTHER DESCRIPTION	KIND OF INST.	BOOK	PAGE
					Month	Day	Year	Hr. M.	Month	Day	Year	Month	Day	Year				
Herrin			W. H., Sr. et.al.	T. C. Carter	3	3	30	3:00 PM	3	3	30	3	12	30	16th Dist, LL 37 393 A.	T/L	X	497
Herrin			W. H., Jr. et.al.	T. C. Carter	3	3	30	3:00 PM	3	3	30	3	12	30	16th Dist, LL 37 393 A.	T/L	X	497
Herrin			W. H.	M. T. Carter	11	11	30	10:00 AM	11	1	30	11	19	30	11th Dist, LL 41 1 A.	W/D	X	551
Herrin			W. H., Sr. et.al.	W. H. Herrin, et.al.	2	14	31	4:00 PM	2	4	31	3	10	31	Disolved Partnership	M/D	X	596
Herrin			W. H., Jr. et.al.	W. H. Herrin, et.al.	2	14	31	4:00 PM	2	4	31	3	10	31	Disolved Partnership	M/D	X	596
Herrin			W. H.	M. T. Carter	2	1	32	10:00 AM	1	23	32	2	19	32	16th Dist, LL 41,42 4 A.	W/D	Y	80
Herrin			W. H.	Anna Clayton (Miss)	12	5	31	1:00 PM	12	5	32	12	5	32	16th Dist, LL 100 245 A.	T/L	Y	140
Herrin			W. H., Sr.	G. W. Peterson, et.al.	12	21	32	2:00 PM	12	21	32	12	27	32	16th Dist, LL 97,98 et.al.	W/D	Y	152
Herrin			W. H., Sr.	Leon Smith	10	8	34	12:00 N	10	8	34	10	8	34	16th Dist, LL 97 12 A.	M/D	Y	394
Herrin			W. H., Sr. (Mrs.)	W. H. Herrin, Sr.	10	17	34	3:00 PM	10	15	34	10	18	34	11th Dist, LL 305,340 175 A.	W/D	Y	395
Herrin			W. H., et.al.	J. J. Hughes, et.al	2	28	35	2:00 PM	2	25	35	3	2	35	11th Dist, LL 422 150 A. Timber Lease	T/L	Y	431
Herrin			Willie, et.al.	J. J. Hughes, et.al.	2	28	35	2:00 PM	2	25	35	3	2	35	11th Dist, LL 422 150 A. Timber Lease	T/L	Y	431
Herrin			W. H., Sr. et.al.	Cordi Bennett (Mrs.)	6	10	35	10:00 AM	6	10	35	6	10	35	16th Dist, LL 99	W/D	Y	458
Herrin			W. H.	Anna Clayton	11	5	35	10:00 AM	11	5	35	11	7	35	16th Dist, LL 100 200 A.	M/D	Y	476
Herrin			W. H., Sr.	J. T. Culbreth					11	13	35	11	13	35	16th Dist, LL 144 160 A.	M/D	Y	479
Herrin			W. H., Sr. et.al.	Walter Kincy, et.al.	1	30	36	2:00 PM	1	22	36	2	1	36	11th Dist, LL 400 100 A. LL 401 60 A.	W/D	Y	509

GRANTEE FILING DOCKET AND GENERAL INDEX TO REALTY DEEDS AND MORTGAGES — Echols County, Ga.

REG. U. S. PAT. OFFICE *Chas. McCall* County Indexes Since 1888 An Identifying Trade Mark

👉 **Locate Family Name by Front Index**

COTT FAMILY NAME INDEX NO. 8 © 1949
MADE BY THE COTT INDEX COMPANY, COLUMBUS, OHIO
SOLD BY JIM CLYBURN, INC., TIFTON, GA.

(30)

GRANTEES FAMILY NAMES	GIVEN NAMES ABCDEFGHIJ	GIVEN NAMES KLMNO	GIVEN NAMES PQRSTUVWXYZ	GRANTORS	DATE OF FILING				DATE OF INSTRUMENT			DATE OF RECORD			LOCATION OF PROPERTY OR OTHER DESCRIPTION	KIND OF INST.	BOOK	PAGE
					Month	Day	Year	Hr. M.	Month	Day	Year	Month	Day	Year				
Herrin			W. H., Jr., et.al.	Walter Kincy, et.al.	1	30	36	2:00 PM	1	22	36	2	1	36	11th Dist, LL 400 100 A. LL 401 60 A.	W/D	Y	509
Herrin			W. H., Sr., et.al.	Della Kincy	1	30	36	2:00 PM	1	22	36	2	4	36	11th Dist, LL 400 100 A. LL 401 60 A.	Q/C/D	Y	510
Herrin			W. H., Jr., et.al.	Della Kincy	1	30	36	2:00 PM	1	22	36	2	4	36	11th Dist, LL 400 100 A. LL 401 60 A.	Q/C/D	Y	510
Herrin			W. H., Sr., et.al.	Roy Howell	1	21	37	2:00 PM	1	12	37	1	22	37	11th Dist, LL 430 1/2 A., et.al.	W/D	Y	582
Herrin			W. H., Jr., et.al.	Roy Howell	1	21	37	2:00 PM	1	12	37	1	22	37	11th Dist, LL 430 1/2 A., et.al.	W/D	Y	582
Herrin			W. H. (Mrs.)	Winnie Moore, et.al.	3	3	37	4:30 PM	2	11	37	3	4	37	11th Dist, LL 435 250 A.	W/D	Z	9
Herrin			W. H., Sr., et.al.	G. M. Howell	3	5	37	2:00 PM	3	2	37	3	6	37	11th Dist, LL 430 Town of Howell Lot 3, et.al.	W/D	Z	10
Herrin			W. H., Jr., et.al.	G. M. Howell	3	5	37	2:00 PM	3	2	37	3	6	37	11th Dist, LL 430 Town of Howell Lot 3, et.al.	W/D	Z	10
Herrin			W. H., Sr., et.al.	C. A. Howell	5	1	37	2:00 PM	4	28	37	5	4	37	11th Dist, LL 430 Town of Howell Lot 3 1/4 A.	W/D	Z	40
Herrin			W. H., Jr., et.al.	C. A. Howell	5	1	37	2:00 PM	4	28	37	5	4	37	11th Dist, LL 430 1/4 A. Town of Howell Lot 3	W/D	Z	40
Herrin			W. H., Jr.	Rudolph Howell	6	20	39	10:00 AM	6	16	39	6	20	39	11th Dist, LL 446 1/4 A. Town of Howell Lot 3, et.al.	W/D	Z	353
Herrin			W. H., Sr.	W. E. Herrin, Jr., et.al.	6	22	39	10:00 AM	6	16	39	6	22	39	16th Dist, LL 87 204 A., et.al.	W/D	Z	354
Herrin			W. H., Jr.	W. H. Herrin, Sr., et.al.	6	26	39	10:00 AM	6	16	39	6	27	39	11th Dist, LL 339 100 A., et.al. Lowndes County	W/D	Z	361
Herrin			W. H., Sr., et.al.	Turpentine Rosin Factor, Inc.	7	21	39	6:00 PM	7	17	39	7	22	39	Satisfaction of Debt	S/D	Z	372
Herrin			W. H., Jr., et.al.	Turpentine Rosin Factor, Inc.	7	21	39	6:00 PM	7	17	39	7	22	39	Satisfaction of Debt	S/D	Z	372
Herrin			W. H., Jr.	W. Carlos Howell	7	28	39	10:00 AM	7	26	39	7	28	39	11th Dist, 1/4 A. Town of Howell Lot 3, et.al.	W/D	Z	374

GRANTEE FILING DOCKET AND GENERAL INDEX TO REALTY DEEDS AND MORTGAGES — Echols County, Ga.

(30)

REG. U. S. PAT. OFFICE *Chas. McCall* County Indexes Since 1888 An Identifying Trade Mark

Locate Family Name by Front Index

COTT FAMILY NAME INDEX NO. 0 © 1949
MADE BY THE COTT INDEX COMPANY, COLUMBUS, OHIO
SOLD BY JIM CLYBURN, INC., TIFTON, GA.

GRANTEES FAMILY NAMES	GIVEN NAMES ABCDEFGHIJ	GIVEN NAMES JKLMNO	GIVEN NAMES PQRSTUWXYZ	GRANTORS	DATE OF FILING				DATE OF INSTRUMENT			DATE OF RECORD			LOCATION OF PROPERTY OR OTHER DESCRIPTION	KIND OF INST.	BOOK	PAGE
					Month	Day	Year	Hr. M.	Month	Day	Year	Month	Day	Year				
Herrin			Willie H., Jr.	Miles E. Cowart, et.al.	1	4	43	12:00 N	12	1	42	1	12	43	11th Dist, LL 429 50 A.	A/D	A 1	155
Herrin			Willie H., et.al.	J. P. Mahaffey (Mrs.)	5	25	43	10:00 AM	5	25	43	5	25	43	11th Dist, LL 445 72 A.	W/D	A 1	203
Herrin			W. H., Jr.	L. S. Davis, et.al.	10	13	43	11:00 PM	10	13	43	10	14	43	11th Dist, LL 430 1 1/2 A.	W/D	A 1	231
Herrin			W. H., Jr., et.al.	J. J. Hughes (Estate)	12	7	43	1:00 PM	12	7	43	12	8	43	11th Dist, LL 429 150 A.	A/D	A 1	266
Herrin		J. W.		W. T. Hires	1	6	44	10:00 AM	7	28	43	1	7	44	11th Dist, LL 524 48 A.	W/D	A 1	273
Herrin			W. H., Sr.	L. C. Strickland	11	3	44	2:00 PM	11	1	44	11	3	44	11th Dist, LL 41 1 A., et.al.	W/D	A 1	559
Herrin			W. H., Jr., et.al.	Levin Davis, et.al.	5	14	45	11:00 AM	12	4	44	5	18	45	11th Dist, LL 396,433 400 A.	W/D	A 2	151
Herrin			W. H., Jr., et.al.	H. D. Cook, et.al.	5	14	45	11:00 AM	12	12	44	5	18	45	11th Dist, LL 396,433 400 A.	W/D	A 2	152
Herrin			W. H., Jr., etal	Robert M. Davis	5	14	45	11:00 AM	12	12	44	5	18	45	11th Dist, LL 396,433 400 A.	W/D	A 2	153
Herrin			W. H., et.al.	Levin Davis	5	14	45	11:00 AM	12	12	44	5	18	45	11th Dist, LL 396,433 400 A.	W/D	A 2	155
Herrin	C. J.			J. D. Cowart	7	3	45	10:00 AM	6	26	45	7	3	45	11th Dist, LL 492 1 A.	W/D	A 2	258
Herrin		J. W.		J. B. Carter	1	15	46	10:00 AM	1	12	46	1	15	46	11th Dist, LL 524 40 A.	W/D	A 2	389
Herrin			W. H., Sr., et.al.	L. S. Davis	6	29	53	8:00 AM	1	14	28	6	30	53	16th Dist, LL 40,42,51,52 200 A. 1/4 undivided interest, et.al.	D	A 4	263
Herrin			W. H., Jr., et.al.	L. S. Davis	6	29	53	8:00 AM	1	14	28	6	30	53	16th Dist, LL 40,42,51,52 200 A. 1/4 undivided interest, et.al.	D	A 4	263
Herrin			W. H., Jr.	W. H. Herrin, Sr. (Estate), et.al.	6	29	53	8:00 AM	6	26	53	6	30	53	11th Dist, LL 430 3 A. LL 429 190 A., et.al.	EXE/D	A 4	268
Herrin	E. C.			W. H. Herrin, Sr. (Estate), et.al.	6	29	53	8:00 AM	6	25	53	7	2	53	11th Dist, LL 430 3 A. LL 429 190 A.	EXE/D	A 4	275

GRANTEE FILING DOCKET AND GENERAL INDEX TO REALTY DEEDS AND MORTGAGES — Echols County, Ga.

REG. U. S. PAT. OFFICE *Chas. McCall* County Indexes Since 1888
An Identifying Trade Mark

 **Locate Family Name by Front Index**

COTT FAMILY NAME INDEX NO. 9 © 1949
MADE BY THE COTT INDEX COMPANY, COLUMBUS, OHIO
SOLD BY JIM CLYBURN, INC., TIFTON, GA.

(30)

GRANTEES FAMILY NAMES	GIVEN NAMES ABCDEFGHIJ	GIVEN NAMES KLMNO	GIVEN NAMES PQRSTUVWXYZ	GRANTORS	DATE OF FILING				DATE OF INSTRUMENT			DATE OF RECORD			LOCATION OF PROPERTY OR OTHER DESCRIPTION	KIND OF INST.	BOOK	PAGE
					Month	Day	Year	Hr. M.	Month	Day	Year	Month	Day	Year				
Herrin	A. E.			W. H. Herrin, Sr. (Estate), et.al.	6	29	53	8:00 AM	6	26	53	7	3	53	11th Dist, LL 430 3 A. LL 429 190 A.	EXE/D	A 4	283
Herrin	G. B.			W. H. Herrin, Sr. (Estate), et.al.	6	29	53	8:00 AM	6	26	53	7	3	53	11th Dist, LL 430 3 A. LL 429 190 A.	EXE/D	A 4	286
Herrin	A. E.			Eulalie Highsmith Herrin (Mrs.) (Estate), et.al.	6	29	53	8:00 AM	6	26	53	7	3	53	Administrators Deed of Relinquish- ment	ADM/D	A 4	290
Herrin			W. H., Jr.	Eulalie Highsmith Herrin (Mrs.) (Estate), et.al.	6	29	53	8:00 AM	6	26	53	7	6	53	Administrators Deed of Relinquish- ment	ADM/D	A 4	295
Herrin	G. B.			Eulalie Highsmith Herrin (Mrs.) (Estate), et.al.	6	29	53	8:00 AM	6	26	53	7	7	53	Administrators Deed of Relinquish- ment	ADM/D	A 4	299
Herrin	E. C.			Eulalie Highsmith Herrin (Mrs.) (Estate), et.al.	6	29	53	8:00 AM	6	26	53	7	8	53	Administrators Deed of Relinquish- ment	ADM/D	A 4	317
Herrin			W. F.	W. H. Herrin, Jr.	9	14	53	9:30 AM	7	31	53	9	18	53	11th Dist, LL 435 250 A.	W/D	A 4	370
Herrin			W. F.	L. S. Davis (Mrs.)	9	14	53	9:30 AM	7	31	53	9	18	53	11th Dist, LL 435 250 A.	W/D	A 4	371
Herrin			W. F.	A. E. Herrin	9	14	53	10:30 AM	8	13	53	9	18	53	11th Dist, LL 435 250 A.	W/D	A 4	366
Herrin			W. F.	E. C. Herrin	9	14	53	10:30 AM	8	3	53	9	18	53	11th Dist, LL 435 250 A.	W/D	A 4	367
Herrin			W. F.	G. B. Herrin	9	14	53	10:30 AM	8	3	53	9	18	53	11th Dist, LL 435 250 A.	W/D	A 4	369
Herrin			W. F.	Marilyn Hubbard	9	14	53	10:30 AM	7	30	53	9	18	53	11th Dist, LL 435 250 A.	W/D	A 4	372
Herrin			W. F.	Jean Hubbard	9	14	53	10:30 AM	7	30	53	9	18	53	11th Dist, LL 435 250 A.	W/D	A 4	373
Herrin			W. F., Jr.	Lillie May Carter (Mrs.)	2	1	54	9:00 AM	12	7	53	2	1	54	11th Dist, LL 34 2 A.	W/D	A 4	450
Herrin			W. H., Jr.	Jean H. Harshbarger	5	30	56	8:00 AM	5	14	56	5	31	56	Power of Attorney	P/A	5	384
Herrin			W. H., Jr.	Amos E. Herrin	5	30	56	8:00 AM	5	15	56	5	31	56	Power of Attorney	P/A	5	384

GRANTEE FILING DOCKET AND GENERAL INDEX TO REALTY DEEDS AND MORTGAGES — Echols County, Ga.

(30)

REG. U. S. PAT. OFFICE *Chas. McCall* County Indexes Since 1888 An Identifying Trade Mark

Locate Family Name by Front Index

COTT FAMILY NAME INDEX NO. 0 © 1949
MADE BY THE COTT INDEX COMPANY, COLUMBUS, OHIO
SOLD BY JIM CLYBURN, INC., TIFTON, GA.

GRANTEES FAMILY NAMES	GIVEN NAMES ABCDEFGHIJ	GIVEN NAMES KLMNOP	GIVEN NAMES PQRSTUWXYZ	GRANTORS	DATE OF FILING				DATE OF INSTRUMENT			DATE OF RECORD			LOCATION OF PROPERTY OR OTHER DESCRIPTION	KIND OF INST.	BOOK	PAGE
					Month	Day	Year	Hr. M.	Month	Day	Year	Month	Day	Year				
Herrin			W. H., Jr.	W. H. Herrin	5	30	56	8:00 AM	5	12	56	5	31	56	Power of Attorney	P/A	5	385
Herrin			W. H., Jr.	E. C. Herrin	5	30	56	8:00 AM	5	12	56	5	31	56	Power of Attorney	P/A	5	385
Herrin			W. H., Jr.	G. B. Herrin	5	30	56	8:00 AM	5	11	56	5	31	56	Power of Attorney	P/A	5	385
Herrin			W. H., Jr.	Marilyn H. Bassett	5	30	56	8:00 AM	5	16	56	5	31	56	Power of Attorney	P/A	5	386
Herrin			W. H., Jr.	A. E. Herrin (Estate), et.al.	10	24	58	8:30 AM	10	13	58	10	28	58	11th Dist, LL 430 3 A. LL 429 190 A., et.al.	W/D	6	552
Herrin			W. H.	L. S. Parrish (Mrs.)	12	9	58	9:00 AM	12	8	58	12	9	58	11th Dist, LL 433 50 A., et.al. Zack Parrish Home Place	W/D	6	568
Herrin			W. H.	G. P. Wetherington	2	3	59	5:00 PM	3	22	24	2	4	59	11th Dist, LL 353 75 A., Echols Co., LL 338 20 A., Lowndes Co.	W/D	6	600
Herrin			W. H., Jr.	A. E. Herrin (Estate), et.al.	2	24	59	9:00 AM	2	17	59	2	26	59	11th Dist, LL 305,340 175 A. et.al.	W/D	7	33
Herrin			W. H., Jr.	E. C. Herrin, et.al.	2	26	59	9:00 AM	1	12	59	2	27	59	Power of Attorney	P/A	7	35
Herrin			W. H., Jr.	E. C. Herrin	7	29	59	11:00 AM	6	20	59	7	30	59	16th Dist, LL 41 Power of Attorney over said land	P/A	7	105
Herrin			W. H., Jr.	G. B. Herrin	7	29	59	11:00 AM	6	22	59	7	30	59	16th Dist, LL 41 Power of Attorney over said land	P/A	7	105
Herrin			W. H., Jr.	Marilyn Bassett (Mrs.)	7	29	59	11:00 AM	6	10	59	7	30	59	16th Dist, LL 41 Power of Attorney	P/A	7	106
Herrin			W. H., Jr.	Jean Harshburger (Mrs.)	7	29	59	11:00 AM	6	27	59	7	30	59	16th Dist, LL 41 Power of Attorney over said land	P/A	7	106
Herrin		Marie Tomlinson (Mrs.), et.al.		W. A. Tomlinson	8	21	59	2:50 PM	8	15	59	8	21	59	11th Dist, LL 526	W/D	7	109
Herrin			W. H.	A. H. Davis, et.al.	8	28	59	1:30 PM	8	26	59	8	2	59	11th Dist, LL 433 50 A. Zack Parrish Home Place	L/D	7	119
Herrin			W. H., Sr., et.al.	Edna Copeland	10	19	61	8:35 AM	8	13	59	10	19	61	11th Dist, LL 341 50 A.	O/C/D	7	196

GRANTEE FILING DOCKET AND GENERAL INDEX TO REALTY DEEDS AND MORTGAGES — Echols County, Ga.

REG. U. S. PAT. OFFICE *Chambers* County Indexes Since 1888
An Identifying Trade Mark

👉 **Locate Family Name by Front Index**

COTT FAMILY NAME INDEX No. 0
MADE BY THE COTT INDEX COMPANY, COLUMBUS, OHIO
SOLD BY JIM CLYBURN, INC., TIFTON, GA.

(30)

GRANTEES FAMILY NAMES	GIVEN NAMES ABCDEFGHIJ	GIVEN NAMES KLMNO	GIVEN NAMES PQRSTUVWXYZ	GRANTORS	DATE OF FILING				DATE OF INSTRUMENT			DATE OF RECORD			LOCATION OF PROPERTY OR OTHER DESCRIPTION	KIND OF INST.	BOOK	PAGE
					Month	Day	Year	Hr. M.	Month	Day	Year	Month	Day	Year				
Herrin			W. H., Jr., et.al.	Edna Copeland	10	19	61	8:35 AM	8	13	29	10	19	61	11th Dist, LL 341 50 A	Q/C/D	7	496
Herrin			W. H., Jr.	Willie Mae Herrin Mackley, et.al.	12	5	61	1:30 PM	11		61	12	6	61	Power of Attorney over lands	P/A	7	563
Herrin			W. H., Jr., et.al.	George L. Howell, et.al.	8	12	68	10:15 AM	8	5	68	8	15	68	11th Dist, 1/4 A. Twon of Howell Lot 3, et.al.	D	10	117
Herrin			W. H., Jr.	Agnes H. Collins (Mrs.)	11	20	68	10:20 AM	8	9	68	11	20	68	Power of Attorney	P/A	10	181
Herrin			W. H., Jr.	Marilyn Harshbarger	11	20	68	10:20 AM	8	10	68	11	20	68	Power of Attorney	P/A	10	181
Herrin			W. H., Jr.	Willie Mae H. Mackley (Mrs.)	11	20	68	10:20 AM	8	12	68	11	21	68	Power of Attorney	P/A	10	182
Herrin			W. H., Jr.	G. B. Herrin	11	20	68	10:20 AM	8	8	68	11	21	68	Power of Attorney	P/A	10	182
Herrin			W. H., Jr.	E. C. Herrin	11	20	68	10:20 AM	8	9	68	11	21	68	Power of Attorney	P/A	10	183
Herrin			W. H., Jr.	Walter F. Herrin	11	20	68	10:20 AM	8	12	68	11	21	68	Power of Attorney	P/A	10	183
Herrin			W. H., Jr.	Marlyn H. Bassett	11	20	68	10:20 AM	8	8	68	11	20	68	Power of Attorney	P/A	10	184
Herrin			W. H., Jr., et.al.	The Langdale Company	12	19	68	8:15 AM	12	16	68	12	19	68	11th Dist, 8446 A. & 16th Dist.	S/D	10	206
Herrin	Elmer C., et.al.			The Langdale Company	12	19	68	8:15 AM	12	16	68	12	19	68	11th Dist, 8446 A. & 16th Dist. 30 3/23/93	S/D	10	206
Herrin	G. B., et.al.			The Langdale Company	12	19	68	8:15 AM	12	16	68	12	19	68	11th Dist, 8446 A. & 16th Dist.	S/D	10	206
Herrin	Glenn			D. B. Daniels and D. W. Herndon	1	8	74		1	8	74	1	8	74	16th Dist, LL 43 Lot 3, Block A of Daniels & Herndon Estates	W/D	13	457
Herrin		J. W., Jr., et.al.		J. W. Herrin	1	6	75	9:00 AM	1	4	75	1	8	75	17 A. Refer to Book A-2 Page 389	W/D	14	231
Herrin			W. C.	Nolie White, et. al.	1	23	79	1:35 PM	1	17	79	1	23	79	11th Dist, LL 478 Tract D	W/D	18	19

GRANTEE FILING DOCKET AND GENERAL INDEX TO REALTY DEEDS AND MORTGAGES — Echols County, Ga.

REG. U. S. PAT. OFFICE *Chas. McCall* County Indexes Since 1888
An Identifying Trade Mark

 **Locate Family Name by Front Index**

COTT FAMILY NAME INDEX NO. 8 © 1949
MADE BY THE COTT INDEX COMPANY, COLUMBUS, OHIO
SOLD BY JIM CLYBURN, INC., TIFTON, GA.

(31)

GRANTEES FAMILY NAMES	GIVEN NAMES ABCDEFGHIJ	GIVEN NAMES KLMNO	GIVEN NAMES PQRSTUWXYZ	GRANTORS	DATE OF FILING				DATE OF INSTRUMENT			DATE OF RECORD			LOCATION OF PROPERTY OR OTHER DESCRIPTION	KIND OF INST.	BOOK	PAGE
					Month	Day	Year	Hr. M.	Month	Day	Year	Month	Day	Year				
Herring			W. H., Sr.	Phillips Petroleum Company	3	19	51	10:00 AM	1	28	51	3	26	51	16th Dist, LL 87 204 A., et.al.	Release O/G/L	A 3	480
Herring	A. C. R. (Estate)			Mrs. Mamie Herring	1	15	53	9:00 AM	12		44	1	15	53	16th Dist, LL 176 245 A.	Special W/D	A 4	129
Herring	Edgar P.			Zora Herring (Mrs.)	4	30	54	2:00 PM	4	28	54	4	30	54	16th Dist, LL 147 125.3 A.	W/D	A 4	492
Herring	Edgar P.			A. C. R. Herring	4	30	54	2:00 PM	4	30	54	4	30	54	16th Dist, LL 147 2.9 A.	W/D	A 4	493
Herring	A. C. R.			W. P. Herring, et.al.	3	2	64	9:25 AM	1	30	64	3	4	64	16th Dist, LL 176 130 A.	D/Cor	8	411
Herring		Lowell W.		Edgar P. Herring	11	19	65	12:45 PM	11	10	65	11	22	65	16th Dist, LL 147	W/D	9	196
Herring	A. C. R.			Mamie Laura Herring Pipkins, et.al.	1	21	69	11:15 AM	1	17	69	1	22	69	16th Dist, LL 176, 147 3 A.	W/D	10	226
Herring	Edgar P.			G. W. Turner	5	26	70	11:55 AM	5	27	70	5	25	70	16th Dist, LL 176 122 1/2 A.	W/D	10	498
Herring	Gwendolyn- Irine			A. C. R. Herring	4	30	71	10:30 AM	4	30	71	5	5	71	16th Dist, LL 147 24 A.	WD/G	11	232
Herring		Lloyd A.		A. C. R. Herring	4	30	71	10:30 AM	4	30	71	5	5	71	16th Dist, LL 176	WD/G	11	232
Herring		Larry M.		A. C. R. Herring	4	30	71	10:30 AM	4	30	71	5	5	71	16th Dist, LL 176	WD/G	11	233
Herring	Gwendolyn Irine			A. C. R. Herring	4	30	71	10:31 AM	4	30	71	5	5	71	16th Dist, LL 176	WD/G	11	233
Herring	A. C. R.			Sallie Herring Strickland (Mrs.) et.al.	5	14	71	8:30 AM	6	4	69	5	14	71	16th Dist, LL 147 75 A.	W/D	11	245
Herring		Lowell W.		Edgar P. Herring	12	12	72	8:45 AM	12	11	72	12	12	72	16th Dist, LL 176 122 1/2 A.	W/D	12	190
Herring		Marie T. (Mrs.), et.al.		W. A. Tomlinson, et.al.	5	16	73	9:30 AM	4	22	73	5	16	73	11th Dist, LL 489 100 A.	AFFID	13	146
Herring		Lowell		Quitman Production Credit Association	5	28	75	8:35 AM	5	12	73	5	28	75	16th Dist, LL 176 .678 A.	Release	14	567

GRANTEE FILING DOCKET AND GENERAL INDEX TO REALTY DEEDS AND MORTGAGES — Echols County, Ga.

(31)

REG. U. S. PAT. OFFICE *Chas. McCall* County Indexes Since 1888 An Identifying Trade Mark

 **Locate Family Name by Front Index**

COTT FAMILY NAME INDEX NO. 0 © 1949
MADE BY THE COTT INDEX COMPANY, COLUMBUS, OHIO
SOLD BY JIM CLYBURN, INC., TIFTON, GA.

GRANTEES FAMILY NAMES	GIVEN NAMES ABCDEFGHIJ	GIVEN NAMES KLMNO	GIVEN NAMES PQRSTUVWXYZ	GRANTORS	DATE OF FILING				DATE OF INSTRUMENT			DATE OF RECORD			LOCATION OF PROPERTY OR OTHER DESCRIPTION	KIND OF INST.	BOOK	PAGE
					Month	Day	Year	Hr. M.	Month	Day	Year	Month	Day	Year				
Herring	A. C. R.			Federal Land Bank Association	9	13	76	8:40 AM	9	8	76	9	13	76	16th Dist, LL 176 4 A. Partial Release of Lein	Release	15	560
Herring		Lowell W.		Federal Land Bank Association	11	30	77	4:30 PM	12	7	72	11	30	77	16th Dist, LL 176 .678 A.	Release S/D	16	595
Herring			W. P.	A. C. R. Herring, et.al.	4	20	79	3:13 PM	4	20	79	4	20	79	16th Dist, LL 176	W/D	18	241

GRANTEE FILING DOCKET AND GENERAL INDEX TO REALTY DEEDS AND MORTGAGES — Echols County, Ga.

REG. U. S. PAT. OFFICE *Chas. McCall* County Indexes Since 1888 An Identifying Trade Mark

👉 **Locate Family Name by Front Index**

COTT FAMILY NAME INDEX NO. 8 © 1949
MADE BY THE COTT INDEX COMPANY, COLUMBUS, OHIO
SOLD BY JIM CLYBURN, INC., TIFTON, GA.

(36)

GRANTEES FAMILY NAMES	GIVEN NAMES ABCDEFGHIJ	GIVEN NAMES JKLMNO	GIVEN NAMES PQRSTUVWXYZ	GRANTORS	DATE OF FILING				DATE OF INSTRUMENT			DATE OF RECORD			LOCATION OF PROPERTY OR OTHER DESCRIPTION	KIND OF INST.	BOOK	PAGE
					Month	Day	Year	Hr. M.	Month	Day	Year	Month	Day	Year				
Hires	Clyde Carter			M. T. Carter	11	8	44	10:00 AM	3	25	44	11	8	44	16th Dist, LL 55,56 150 A.	W/D	A 1	560
Hires	F. H.			H. Langdale	10	27	50	10:00 AM	10	26	50	10	31	50	16th Dist, LL 55 1 A.	q/c/d	A 3	398
Hires	F. H.			Clyde Carter Hiers	10	27	50	10:00 AM	10	26	50	10	31	50	16th Dist, LL 55 1 A.	W/D	A 3	398
Hiers			W. A., et.al.	Lamar Corbett	1	29	64	11:00 AM	1	20	64	1	29	64	16th Dist, 1 A.	W/D	8	375
Hiers	Glynda Rebecca. et.al.			Lamar Corbett	1	29	64	11:00 AM	1	20	64	1	29	64	16th Dist, 1 A.	W/D	8	375
Hiers	Farris H.			Rader C. Carter	2	17	64	9:30 AM	2	15	64	2	18	64	11th Dist, LL 435,436 150 A.	W/D	8	401
Hiers	Farris H.			Rader C. Carter	2	25	64	9:00 AM	2	25	64	2	24	64	11th Dist, LL 435,436 150 A.	AFFID	8	405
Hiers			W. A.	E. R. Nabors	9	26	66	10:35 AM	8	4	66	9	27	66	11th Dist, LL 436 155 A.	Option	9	364
Hiers			W. A.	E. R. Nabors (Estate), et.al.	5	23	67	9:50 AM	3	14	67	5	24	67	11th Dist, LL 436 150 A., et.al.	W/D	9	447
Hiers			Willie A., et.al.	W. A. Hiers	3	19	70	9:00 AM	3	18	70	3	23	70	11th Dist, LL 436 160 A.	Deed	10	451
Hiers			Rebecca C. et.al.	W. A. Hiers	3	19	70	9:00 AM	3	18	70	3	23	70	11th Dist, LL 436 160 A.	Deed	10	451
Hiers			Randy H.	F. H. Hiers	12	31	70	8:40 AM	8	12	70	1	4	71	11th Dist, LL 435,436 1 A.	W/D	11	83
Hiers	F. H.			R. C. Carter (by Trustee)	3	31	71	8:39 AM	1	11	71	3	31	71	11th Dist, LL 435,436 1 A.	q/c/d	11	115
Hiers	F. H.			First State Bank	3	31	71	8:30 AM	3	23	71	3	31	71	11th Dist, LL 435,436 1 A.	Corp q/c/d	11	115
Hiers	Farris H.			First State Bank, et.al.	3	31	71	8:30 AM	1	4	71	3	31	71	11th Dist, LL 435,436 1 A. Partial Release of Lein	Release	11	117
Hiers		Karen H.		Randy H. Hiers	4	21	71	8:30 AM	4	20	71	4	22	71	11th Dist, LL 435,436	WD/G	11	221

GRANTEE FILING DOCKET AND GENERAL INDEX TO REALTY DEEDS AND MORTGAGES — Echols County, Ga.

(36)

REG. U. S. PAT. OFFICE *Cott* County Indexes Since 1888 An Identifying Trade Mark

Locate Family Name by Front Index

COTT FAMILY NAME INDEX NO. 9 © 1949
MADE BY THE COTT INDEX COMPANY, COLUMBUS, OHIO
SOLD BY JIM CLYBURN, INC., TIFTON, GA.

GRANTEES FAMILY NAMES	GIVEN NAMES ABCDEFGHIJ	GIVEN NAMES KLMNO	GIVEN NAMES PQRSTUWXYZ	GRANTORS	DATE OF FILING				DATE OF INSTRUMENT			DATE OF RECORD			LOCATION OF PROPERTY OR OTHER DESCRIPTION	KIND OF INST.	BOOK	PAGE
					Month	Day	Year	Hr. M.	Month	Day	Year	Month	Day	Year				
Hiers			Randy	D. H. Crosby	12	31	74	8:55 AM	12	30	74	12	31	74	16th Dist, LL 191,192 80 A.	Lease	14	226
Heirs	Clyde (Mrs.)			Lawson C. Carter (Estate) (by Administrator)	2	24	75	11:00 AM	9	6	58	2	24	75	16th Dist, LL 38 150 A.	Consent	14	263
Hiers			Randy	C. L. Kinsey	6	7	76	10:38 AM	6	2	76	6	8	76	16th Dist, LL 179	c/c/D	15	380
Hiers			Willie Alvin	Clyde Carter Hiers	9	13	76	9:35 AM	6	28	73	9	13	76	16th Dist, LL 55,56 30 A.	w/D	15	562
Hiers			Randy	Dan H. Crosby	1	23	78	4:30 PM	1	1	78	1	23	78	16th Dist, LL 191,192 80 A.	AGR	17	123
Hiers			Willie A., et.al.	Small Business Administration	2	21	79	3:50 PM	2	14	74	2	21	79	Subordination of Lien	Sub Lien	18	52
Hiers			Rebecca, et.al.	Small Business Administration	2	21	79	3:50 PM	2	14	74	2	21	79	Subordination of Lien	Sub Lien	18	52
Hiers			Randy,et.al.	C. L. Kinsey	6	4	80	12:00 N	5	28	80	6	4	80	16th Dist, LL 177	Sub AGR	19	52
Hiers			Randy,et.al.	Citizens & Southern National Bank	6	4	80	12:00 N	5	28	80	6	4	80	16th Dist, LL 179	Sub AGR	19	54

GRANTEE FILING DOCKET AND GENERAL INDEX TO REALTY DEEDS AND MORTGAGES — Echols County, Ga.

REG. U. S. PAT. OFFICE *Chas. McCall* County Indexes Since 1888
An Identifying Trade Mark

👉 **Locate Family Name by Front Index**

COTT FAMILY NAME INDEX NO. 9 © 1949
MADE BY THE COTT INDEX COMPANY, COLUMBUS, OHIO
SOLD BY JIM CLYBORN, INC., TIFTON, GA.

(39)

GRANTEES FAMILY NAMES	GIVEN NAMES ABCDEFGHIJ	GIVEN NAMES JKLMNO	GIVEN NAMES PQRSTUWXYZ	GRANTORS	DATE OF FILING				DATE OF INSTRUMENT			DATE OF RECORD			LOCATION OF PROPERTY OR OTHER DESCRIPTION	KIND OF INST.	BOOK	PAGE
					Month	Day	Year	Hr. M.	Month	Day	Year	Month	Day	Year				
Hillis			Jeanette Kinsey (Mrs.), et.al.	Carson Sowell	5	22	61	11:20 AM	5	22	61	5	22	61	16th Dist, LL 99 1 A.	W/D	7	443
Hillis	Clyde, et.al.			Carson Sowell	5	22	61	11:20 AM	5	22	61	5	22	61	16th Dist, LL 99 1 A.	W/D	7	443
Hillis			Jeanette Kinsey, et.al.	Carson Sowell	9	28	61	8:40 AM	8	29	61	9	28	61	16th Dist, LL 99	W/D	7	486
Hillis	Clyde, et.al.			Carson Sowell	9	28	61	8:40 AM	8	29	61	9	28	61	16th Dist, LL 99	W/D	7	486
Hillis			Jeanette Kinsey, et.al.	Stoten Dewey Kinsey	9	28	61	8:40 AM	9	23	61	9	28	61	Affidavit Stating Ownership	AFFID	7	486
Hillis	Clyde, et.al.			Stoten Dewey Kinsey	9	28	61	8:40 AM	9	23	61	9	28	61	Affidavit Stating Ownership	AFFID	7	486
Hillis	Clyde			Vera Morrison (Mrs.)	6	16	65	10:30 AM	6	16	65	6	17	65	16th Dist, 1 A.	W/D	9	75
Hillis	Clyde A., et.al.			Carson W. Sowell	3	18	66	11:10 AM	3	14	66	3	21	66	16th Dist, LL 99 2 A.	W/D	9	263
Hillis			Jeanette K. et.al.	Carson W. Sowell	3	18	66	11:10 AM	3	14	66	3	21	66	16th Dist, LL 99 2 A.	W/D	9	263
Hillis	Clyde A., et.al.			Carson W. Sowell	8	24	70	9:00 AM	8	24	70	8	25	70	16th Dist, LL 99 1 A.	W/D	10	527
Hillis			Jeanette K., et.al.	Carson W. Sowell	8	24	70	9:00 AM	8	24	70	8	25	70	16th Dist, LL 99 1 A.	W/D	10	527
Hillis			Josephine (Mrs.)	Clyde A. Hillis	8	26	70	9:30 AM	8	26	70	8	27	70	16th Dist, 1 A., et.al.	WD/G	10	529
Hillis			Jeanette K., (Mrs.), et.al.	Carson W. Sowell	12	12	73		12	7	73	12	12	73	16th Dist, LL 99 3 A.	W/D	13	404
Hillis	Clyde, et.al.			Carson W. Sowell	12	12	73		12	7	73	12	12	73	16th Dist, LL 99 3 A.	W/D	13	404

GRANTEE FILING DOCKET AND GENERAL INDEX TO REALTY DEEDS AND MORTGAGES — Echols County, Ga.

REG. U. S. PAT. OFFICE *Cott* County Indexes Since 1888
An Identifying Trade Mark

 Locate Family Name by Front Index

COTT FAMILY NAME INDEX NO. 0 © 1969
MADE BY THE COTT INDEX COMPANY, COLUMBUS, OHIO
SOLD BY JIM CLYBURN, INC., TIFTON, GA.

(43)

GRANTEES FAMILY NAMES	GIVEN NAMES ABCDEFGHIJ	GIVEN NAMES JKLMNOPQ	GIVEN NAMES RSTUVWXYZ	GRANTORS	DATE OF FILING				DATE OF INSTRUMENT			DATE OF RECORD			LOCATION OF PROPERTY OR OTHER DESCRIPTION	KIND OF INST.	BOOK	PAGE	
					Month	Day	Year	Hr. M.	Month	Day	Year	Month	Day	Year					
Hodges			R. C.	A. C. Stephens						2	6	34	2	15	34	Certification of signature R. C. Hodges	AFFID	Y	301

GRANTEE FILING DOCKET AND GENERAL INDEX TO REALTY DEEDS AND MORTGAGES — Echols County, Ga.

REG. U. S. PAT. OFFICE *Cott* County Indexes Since 1888
An Identifying Trade Mark

Locate Family Name by Front Index

COTT FAMILY NAME INDEX NO. 9 © 1969
MADE BY THE COTT INDEX COMPANY, COLUMBUS, OHIO
SOLD BY JIM CLYBURN, INC., TIFTON, GA.

(45)

GRANTEES FAMILY NAMES	GIVEN NAMES ABCDEFGH	GIVEN NAMES IJKLMNO	GIVEN NAMES PQRSTUWXYZ	GRANTORS	DATE OF FILING				DATE OF INSTRUMENT			DATE OF RECORD			LOCATION OF PROPERTY OR OTHER DESCRIPTION	KIND OF INST.	BOOK	PAGE
					Month	Day	Year	Hr. M.	Month	Day	Year	Month	Day	Year				
					Holden	H. H.			Superior Pine Products Company	9	8	45	12:00 N	8				

GRANTEE FILING DOCKET AND GENERAL INDEX TO REALTY DEEDS AND MORTGAGES — Echols County, Ga.

REG. U. S. PAT. OFFICE *CharmCote* County Indexes Since 1888
An Identifying Trade Mark

 **Locate Family Name by Front Index**

COTT FAMILY NAME INDEX NO. 9 © 1949
MADE BY THE COTT INDEX COMPANY, COLUMBUS, OHIO
SOLD BY JIM CLYBURN, INC., TIFTON, GA.

(46)

GRANTEES FAMILY NAMES	GIVEN NAMES ABCDEFGHIJ	GIVEN NAMES IJKLMNO	GIVEN NAMES PQRSTUVWXYZ	GRANTORS	DATE OF FILING				DATE OF INSTRUMENT			DATE OF RECORD			LOCATION OF PROPERTY OR OTHER DESCRIPTION	KIND OF INST.	BOOK	PAGE
					Month	Day	Year	Hr. M.	Month	Day	Year	Month	Day	Year				
Holliday		James Floyd et.al.		W. L. Copeland	7	30	80	10:00 AM	7	28	80	7	30	80	11th Dist, LL 431 2 A.	W/D	19	87
Holliday	Helen Jane, et.al.			W. L. Copeland	7	30	80	10:00 AM	7	28	80	7	30	80	11th Dist, LL 431 2 A.	W/D	19	87
Holliday		James Floyd et.al.		Mary K. Copeland	7	30	80	10:00 AM	7	28	80	7	30	80	11th Dist, LL 431 2 A.	Q/C/D	19	88
Holliday	Helen Jane, et.al.			Mary K. Copeland	7	30	80	10:00 AM	7	28	80	7	30	80	11th Dist, LL 431 2 A.	Q/C/D	19	88

GRANTEE FILING DOCKET AND GENERAL INDEX TO REALTY DEEDS AND MORTGAGES — Echols County, Ga.

REG. U. S. PAT. OFFICE *ChamCo.* County Indexes Since 1888 An Identifying Trade Mark

Locate Family Name by Front Index

COTT FAMILY NAME INDEX NO. 0 © 1949
MADE BY THE COTT INDEX COMPANY, COLUMBUS, OHIO
SOLD BY JIM CLYBURN, INC., TIFTON, GA.

(48)

GRANTEES FAMILY NAMES	GIVEN NAMES ABCDEFGHIJ	GIVEN NAMES KLMNO	GIVEN NAMES PQRSTUWXYZ	GRANTORS	DATE OF FILING				DATE OF INSTRUMENT			DATE OF RECORD			LOCATION OF PROPERTY OR OTHER DESCRIPTION	KIND OF INST.	BOOK	PAGE
					Month	Day	Year	Hr. M.	Month	Day	Year	Month	Day	Year				
Holton		L. T.		L. G. Touchton, et.al.	4	1	29	9:00 AM	3	29	29	4	18	29	11th Dist, LL 479 50 A.	W/D	X	356
Holton		L. T.		Charlie Stone	3	7	34	12:00 N	2	5	34	3	7	34	11th Dist, LL 479 50 A.	W/D	Y	313

GRANTEE FILING DOCKET AND GENERAL INDEX TO REALTY DEEDS AND MORTGAGES — Echols County, Ga.

REG. U. S. PAT. OFFICE *Cott* County Indexes Since 1888
An Identifying Trade Mark

Locate Family Name by Front Index

COTT FAMILY NAME INDEX NO. 9 © 1949
MADE BY THE COTT INDEX COMPANY, COLUMBUS, OHIO
SOLD BY JIM CLYBURN, INC., TIFTON, GA.

GRANTEES FAMILY NAMES	GIVEN NAMES ABCDEFGHIJ	GIVEN NAMES JKLMNO	GIVEN NAMES PQRSTUVWXYZ	GRANTORS	DATE OF FILING				DATE OF INSTRUMENT			DATE OF RECORD			LOCATION OF PROPERTY OR OTHER DESCRIPTION	KIND OF INST.	BOOK	PAGE
					Month	Day	Year	Hr. M.	Month	Day	Year	Month	Day	Year				
House		Laura Allen et.al.		Heber F. Kinsey (Estate) (by Executor)	2	1	68	8:45 AM	1	29	68	2	1	68	16th Dist, LL 129 25 A., et.al.	D/A	10	47
House		Laura Allen		Carolyn Marie Rivers, et.al.	2	14	68	8:30 AM	2	13	68	2	16	68	16th Dist, LL 129 2 A.	D	10	53
House			William R.	Ann C. Garner	9	7	79	1:50 PM	9	4	79	9	7	79	16th Dist, LL 130 1/2 A.	W/D	18	434

GRANTEE FILING DOCKET AND GENERAL INDEX TO REALTY DEEDS AND MORTGAGES — Echols County, Ga.

REG. U. S. *Chambers* County Indexes Since 1888
PAT OFFICE An Identifying Trade Mark

👉 **Locate Family Name by Front Index**

COTT FAMILY NAME INDEX NO. 6 © 1949
MADE BY THE COTT INDEX COMPANY, COLUMBUS, OHIO
SOLD BY JIM CLOYD, INC., TITON, GA.

(52)

GRANTEES FAMILY NAMES	GIVEN NAMES ABCDEFGHIJ	GIVEN NAMES KLMNO	GIVEN NAMES PQRSTUVWXYZ	GRANTORS	DATE OF FILING				DATE OF INSTRUMENT			DATE OF RECORD			LOCATION OF PROPERTY OR OTHER DESCRIPTION	KIND OF INST.	BOOK	PAGE
					Month	Day	Year	Hr. M.	Month	Day	Year	Month	Day	Year				
Howell		J. H.		Daniel Pearson	4	30	28	9:00 AM	4	24	28	5	15	28	11th Dist, LL 430 1/2 A. Town of Howell	W/D	X	99
Howell		J. H.		Janie Davis	3	3	30	10:00 AM	2	27	30	3	12	30	1/4 A. Town of Howell Lot 3	W/D	X	495
Howell		L. M.		James Deloach	2	6	33	2:00 PM	2	4	33	2	7	33	16th Dist, LL 400 25 A.	W/D	Y	174
Howell			Sallie(Mrs)	W. C. Howell	6	19	33	1:00 PM	7	3	23	6	19	33	1/4 A. Town of Howell Lot 4	ADM/D	Y	210
Howell		James H.		Jesse R. Howell	1	29	36	10:30 AM	12	6	1886	1	29	36	11th Dist, LL 446 245 A.	W/D	Y	508
Howell		J. H.		P. C. Dean	1	14	37	3:00 PM	10	30	22	1	16	37	11th Dist, Town of Howell Lot 4	W/D	Y	581
Howell		Laura		D. W. Terrell					7	6	29	5	2	38	11th Dist, 75 A.	W/D	Z	238
Howell	Earl L.			J. D. Cowart	3	26	48	9:00 AM	10	1	47	3	26	48	11th Dist, LL 492 2 A.	W/D	A 3	66
Howell			W. E.	G. B. Lee	9	14	48	11:00 AM	8	4	48	9	14	48	12th Dist, LL 77 1 A. Town of Haylow Lot 1-6 Block 69	W/D	A 3	109
Howell	E. L.			J. D. Cowart (Estate), et.al.	12	5	49	10:00 AM	12	5	49	12	6	49	11th Dist, LL 492 12.64 A.	W/D	A 3	330
Howell		Lute		Ray Carter	1	27	51	11:30 AM	1	27	51	1	29	51	16th Dist, LL 56 50 A., et.al.	W/D	A 3	452
Howell		Lute		W. R. Peterson	1	27	51	11:30 AM	1	26	51	1	29	51	16th Dist, LL 56 50 A.	W/D	A 3	452
Howell		I. A.		W. J. McCain	10	2	51	1:00 PM	9	16	19	10	2	51	12th Dist, LL 138 35 A.	W/D	A 3	569
Howell			W. E., Sr., et.al.	I. A. Howell (Mrs.)	2	4	52	11:00 AM	2	1	52	2	4	52	12th Dist, LL 138 15 A., et.al. & Personal Property	W/D	A 4	20
Howell	E. A., et.al.			I. A. Howell (Mrs.)	2	4	52	11:00 AM	2	1	52	2	4	52	12th Dist, LL 138 15 A., et.al. & Personal Property	W/D	A 4	20
Howell	E. C., et.al.			I. A. Howell (Mrs.)	2	4	52	11:00 AM	2	1	52	2	4	52	12th Dist, LL 138 15 A., et.al. & Personal Property	W/D	A 4	20

GRANTEE FILING DOCKET AND GENERAL INDEX TO REALTY DEEDS AND MORTGAGES — Echols County, Ga.

(52)

REG. U. S. *Chambers* County Indexes Since 1888
PAY OFFICE An Identifying Trade Mark

👉 **Locate Family Name by Front Index**

COTT FAMILY NAME INDEX NO. 0 © 1949
MADE BY THE COTT INDEX COMPANY, COLUMBUS, OHIO
SOLD BY JIM CLYBURN, INC., TIFTON, GA.

GRANTEES FAMILY NAMES	GIVEN NAMES ABCDEFGHIJ	GIVEN NAMES KLMNO	GIVEN NAMES PQRSTUWXYZ	GRANTORS	DATE OF FILING				DATE OF INSTRUMENT			DATE OF RECORD			LOCATION OF PROPERTY OR OTHER DESCRIPTION	KIND OF INST.	BOOK	PAGE
					Month	Day	Year	Hr. M.	Month	Day	Year	Month	Day	Year				
Howell	Frankie Terrell			F. J. Terrell	3	31	53	9:00 AM	3	31	53	3	31	53	11th Dist, LL 442,443 433 A., et.al.	W/D	A 4	206
Howell			W. E.	E. A. Howell, Sr.	2	25	54	9:00 AM	7	1	53	3	16	54	12th Dist, LL 138 15 A., et.al.	W/D	A 4	474
Howell		James William		Lewis R. Howell (Mrs.)	8	11	54	8:00 AM	7	30	54	10	11	54	11th Dist, LL 477 100 A. Hardy Howell Place	W/D	5	62
Howell			W. E., Sr.	Edward C. Howell	1	21	56	8:00 AM	1	21	56	2	7	56	12th Dist, LL 138,80 2 A. Town of Fruitland Lot 25.26 Block 23, et.al.	W/D	5	281
Howell			W. E., Sr.	Beatrice Stokes	3	28	57	9:00 AM	3	8	57	4	2	57	Town of Statenville Lot 12 Block 114 Lot 11 Block 114	W/D	6	30
Howell			Winston E.	D. J. DeLoach	8	26	59	9:00 AM	7	30	59	8	26	59	12th Dist, LL 77 5 A. Town of Haylow	W/D	7	115
Howell			Susie Rewis et.al.	Oviedo Rogers Rewis (Mrs.)	8	11	61	10:55 AM	6	16	61	8	14	61	13th Dist, LL 80 245 A. LL 79 100 A.	D	7	169
Howell	David R. E. (Mr. & Mrs.)			D. B. Daniels	3	28	62	2:30 PM	3	23	62	3	29	62	16th Dist, LL 89 Daniels Sub- division Lot 5 Block A.	W/D	8	44
Howell	David R. E. et.al.			D. B. Daniels	9	20	63	9:25 AM	8	30	63	9	23	63	16th Dist, LL 88,89 Daniels Sub- division Lot 5 Block A	W/D	8	328
Howell	Clarise Montez, et.al.			D. B. Daniels	9	20	63	9:25 AM	8	30	63	9	23	63	16th Dist, LL 88,89 Daniels Sub- division Lot 5 Block A	W/D	8	328
Howell			Van	S. J. Brown	10	22	65	9:10 AM	10	21	65	10	22	65	Town of Statenville Filling Station	AGR	9	166
Howell			Willa Dean Clayton, et.al.	D. W. Clayton	4	10	67	2:10 PM	4	7	67	4	13	67	16th Dist, LL 100	W/D	9	437
Howell			Lori, et.al.	D. W. Clayton	4	10	67	2:10 PM	4	7	67	4	13	67	16th Dist, LL 100	W/D	9	437
Howell			Van	Ruth Johnson Coney	4	12	67	2:50 PM	4	8	67	4	14	67	16th Dist, LL 43 2 A.	W/D	9	440
Howell			Van	S. J. Brown, et.al.	6	5	67	9:15 AM	5	8	67	6	7	67	16th Dist, LL 50 1 A.	W/D	9	452
Howell			Willa Dean	Van Howell	4	24	69	10:15 AM	4	23	69	4	24	69	16th Dist, LL 43	W/D	10	276

GRANTEE FILING DOCKET AND GENERAL INDEX TO REALTY DEEDS AND MORTGAGES — Echols County, Ga.

REG. U. S. PAT. OFFICE *Charmelle* County Indexes Since 1888 An Identifying Trade Mark

👉 **Locate Family Name by Front Index**

COTT FAMILY NAME INDEX NO. 8 © 1949
MADE BY THE COTT INDEX COMPANY, COLUMBUS, OHIO
SOLD BY JIM CLYBURN, INC., TIFTON, GA.

(52)

GRANTEES FAMILY NAMES	GIVEN NAMES ABCDEFGHIJ	GIVEN NAMES JKLMNO	GIVEN NAMES PQRSTUWXYZ	GRANTORS	DATE OF FILING				DATE OF INSTRUMENT			DATE OF RECORD			LOCATION OF PROPERTY OR OTHER DESCRIPTION	KIND OF INST.	BOOK	PAGE
					Month	Day	Year	Hr. M.	Month	Day	Year	Month	Day	Year				
Howell			Willa Dean	Van Howell	4	24	69	10:15 AM	4	23	69	4	24	69	16th Dist, LL 50 1 A	W/D	10	277
Howell		Ollie Franklin, et.al.		E. L. Howell, et.al.	9	25	69	10:05 AM	9	12	69	9	25	69	11th Dist, LL 492 12.64 A	W/D	10	349
Howell	David Robert, et.al.			E. L. Howell, et.al.	9	25	69	10:05 AM	9	12	69	9	25	69	11th Dist, LL 492 12.64 A	W/D	10	349
Howell	Earl, et.al.			E. L. Howell, et.al.	9	25	69	10:05 AM	9	12	69	9	25	69	11th Dist, LL 492 12.64 A	W/D	10	349
Howell		Walter Lamar, et.al.		E. L. Howell, et.al.	9	25	69	10:05 AM	9	12	69	9	25	69	11th Dist, LL 492 12.64 A	W/D	10	349
Howell	Donald Lindy, et.al.			E. L. Howell, et.al.	9	25	69	10:05 AM	9	12	69	9	25	69	11th Dist, LL 492 12.64 A	W/D	10	349
Howell	Donna Linda, et.al.			E. L. Howell, et.al.	9	25	69	10:05 AM	9	12	69	9	25	69	11th Dist, LL 492 12.64 A	W/D	10	349
Howell	Gladys C. (Mrs.)			Bernice Howell McLeod (Mrs) et.al.	9	11	72	8:38 AM	7	30	54	9	11	72	1/32 interest in farm in Echols County	AGR.	12	67
Howell		I. A.		James Nolenson, Jr.	6	4	73		3	16	17	6	4	73	12th Dist, LL 65 Town of Fruitland Lot 22	W/D	13	175
Howell			Van	Willa Dean Howell	8	20	75	9:45 AM	8	19	75	8	20	75	16th Dist, LL 50 1 A	W/D	14	640
Howell			Van	Willa Dean Howell	8	20	75	9:45 AM	8	19	75	8	20	75	16th Dist, LL 50	W/D	14	641
Howell		Joye Maye et.al.		Van Howell	5	27	76	11:20 AM	5	24	76	5	26	76	16th Dist, LL 43	W/D	15	376
Howell		Lori Ann, et.al.		Van Howell	5	27	76	11:20 AM	5	24	76	5	26	76	16th Dist, LL 43	W/D	15	376
Howell		Lisa Kay, et.al.		Van Howell	5	27	76	11:20 AM	5	24	76	5	26	76	16th Dist, LL 43	W/D	15	376
Howell		Joye Maye, et.al.		Van Howell	5	27	76	11:20 AM	5	24	76	5	26	76	16th Dist, LL 50 2 A	W/D	15	377
Howell		Lori Ann, et.al.		Van Howell	5	27	76	11:20 AM	5	24	76	5	26	76	16th Dist, LL 50 2 A	W/D	15	377

GRANTEE FILING DOCKET AND GENERAL INDEX TO REALTY DEEDS AND MORTGAGES — Echols County, Ga.

(52)

REG. U. S. PAT. OFFICE *Chas. McCall* County Indexes Since 1888 An Identifying Trade Mark

Locate Family Name by Front Index

COTT FAMILY NAME INDEX NO. 0 © 1949
MADE BY THE COTT INDEX COMPANY, COLUMBUS, OHIO
SOLD BY JIM CLYBURN, INC., TIFTON, GA.

GRANTEES FAMILY NAMES	GIVEN NAMES ABCDEFGHIJ	GIVEN NAMES JKLMNO	GIVEN NAMES PQRSTUWXYZ	GRANTORS	DATE OF FILING				DATE OF INSTRUMENT			DATE OF RECORD			LOCATION OF PROPERTY OR OTHER DESCRIPTION	KIND OF INST.	BOOK	PAGE
					Month	Day	Year	Hr. M.	Month	Day	Year	Month	Day	Year				
Howell		Lisa Kay, et.al.		Van Howell	5	27	76	11:20 AM	5	24	76	5	27	76	16th Dist, LL 50 2 A	W/D	15	377
Howell			Van	Joyce Mae Howell	12	7	76	10:30 AM	5	25	76	12	7	76	Refer to Book 14 Page 640	W/D	16	6
Howell			Van	Joyce Mae Howell	12	7	76	10:30 AM	5	25	76	12	7	76	Refer to Book 14 Page 641	W/D	16	7
Howell			Sherlon, et.al.	Ralph Daugharty, et.al.	4	13	77	4:28 PM	11	8	74	4	13	77	11th Dist, LL 430 1/9 undivided interest	L/D	16	208
Howell		Lori Ann, et.al.		Van Howell	12	29	77	3:10 PM	9	1	77	12	29	77	Refer to Deed Book 16 page 6	W/D	17	44
Howell		Lisa Kay, et.al.		Van Howell	12	29	77	3:10 PM	9	1	77	12	29	77	Refer to Deed Book 16 Page 6	W/D	17	44
Howell		Lori Ann, et.al.		Van Howell	12	29	77	3:12 PM	9	1	77	12	29	77	Refer to Deed Book 15 Page 376	W/D	17	45
Howell		Lisa Kay, et.al.		Van Howell	12	29	77	3:12 PM	9	1	77	12	29	77	Refer to Deed Book 15 Page 376	W/D	17	45
Howell			William M. (As Trustee) et.al.	Atlantic Coast Line Railroad Co	3	13	79	3:00 PM	8	1	52	3	13	79	Fourth Supplemental Indenture	S/I	18	92
Howell			William M. (As Trustee) et.al.	Atlantic Coast Line Railroad Co	3	13	79	3:15 PM	3	1	55	3	13	79	Fifth Supplemental Indenture	S/I	18	105
Howell		Lisa		Willa Dean Howell	5	18	79	3:05 PM	4		79	5	18	79	LL 100	W/D	18	279
Howell			Willadean Clayton, et.al.	D. W. Clayton	5	30	79	10:45 AM	4		79	5	30	79	16th Dist, LL 100 200 A	W/D	18	287
Howell	David R. E. et.al.			Betty Ann Brogdon Zeigler (by Agent)	1	8	80	2:00 PM	1	4	80	1	8	80	11th Dist, LL 491 Foreclosure Deed	Deed	18	594
Howell	Clarise Montez, et.al.			Betty Ann Brogdon Zeigler (by Agent)	1	8	80	2:00 PM	1	4	80	1	8	80	11th Dist, LL 491 Foreclosure Deed	Deed	18	594

GRANTEE FILING DOCKET AND GENERAL INDEX TO REALTY DEEDS AND MORTGAGES — Echols County, Ga.

REV. U. S. PAT. OFFICE *Chrom-Cast* County Indexes Since 1888
An Identifying Trade Mark

Locate Family Name by Front Index

COTT FAMILY NAME INDEX NO. 0 © 1949
MADE BY THE COTT INDEX COMPANY, COLUMBUS, OHIO
SOLD BY JIM CLYBURN, INC., TITON, GA.

(56)

GRANTEES FAMILY NAMES	GIVEN NAMES ABCDEFGHIJ	GIVEN NAMES KLMNO	GIVEN NAMES PQRSTUWXYZ	GRANTORS	DATE OF FILING				DATE OF INSTRUMENT			DATE OF RECORD			LOCATION OF PROPERTY OR OTHER DESCRIPTION	KIND OF INST.	BOOK	PAGE
					Month	Day	Year	Hr. M.	Month	Day	Year	Month	Day	Year				
Hughes		Lula		Leomie Hughes, et.al.	5	7	34	12:00 N	11	1	18	5	8	34	11th Dist, LL 302 20 A. 1/6 interest Tract 6	Deed	Y	338
Hughes		Vashti Fouracres (Mrs.), et.al.		Vella Padgett Fouracres (Mrs.) et.al.	2	11	38	2:00 PM	2	7	38	2	15	38	13th Dist, LL 424, 465 LL 536 410 A., et.al.	W/D	Z	199
Hughes		Vashti Fouracres (Mrs.)		James Fouracres (Estate)	2	11	38	2:00 PM	2	7	38	2	16	38	Distribution of Estate among Heirs	Div/ Estate	Z	200
Huges	B. D.			B. S. Carter	5	12	39	AM	5	12	39	5	15	39	16th Dist, LL 38 1 A. Sardis Baptist Church	W/D	Z	348
Hughes	Elizabeth			C. M. Lankford	6	1	44	10:00 AM	1	12	44	6	12	44	LL 306 100 A.	W/D	A 1	394
Hughes	Carl, et.al.			Sarrah L. Corbett (Miss)	10	19	45	12:00 N	10	5	45	11	27	45	16th Dist, LL 85 40 A.	W/D	A 2	349
Hughes		Norma, et.al.		Sarrah L. Corbett (Miss)	10	19	45	12:00 N	10	5	45	11	27	45	16th Dist, LL 85 40 A.	W/D	A 2	349
Hughes		Idell (Mrs.)		Ferman F. Staten	11	5	52	3:00 PM	11	5	52	11	5	52	16th Dist, Town of Statenville Block 11	W/D	A 4	80
Hughes		Nell Culpepper et.al.		E. F. Blair, et.al.	9	27	54	8:00 AM	8	31	54	10	8	54	16th Dist, LL 130 10 A.	W/D	5	24
Hughes	Elizabeth			C. M. Lankford	2	11	55	11:00 AM	1	17	55	2	11	55	11th Dist, LL 339 15 A.	W/D	5	36
Hughes		Mary Frances (Mrs.)		Clyde Carter Hiers (Mrs.)	5	8	55	8:00 AM	4	7	56	5	14	56	16th Dist, LL 55 1 A.	W/D	5	376
Hughes		Norma (Mrs.)		Staten W. Corbett	8	11	55	10:00 AM	9	8	44	8	13	55	16th Dist, LL 54 40 A.	W/D	5	58
Hughes		W. R., et.al.		Elizabeth Hughes	3	9	57	4:00 PM	2	4	57	3	12	57	11th Dist, LL 306 100 A. LL 339 15 A.	W/D	5	540
Hughes		Ralph, et.al.		Elizabeth Hughes	3	9	57	4:00 PM	2	4	57	3	12	57	11th Dist, LL 306 100 A. LL 339 15 A.	W/D	5	540
Hughes		Norma M.		I. W. Corbett	7	7	60	9:30 AM	7	6	60	7	7	60	16th Dist, LL 85 100 A.	W/D	7	263
Hughes		Nell Culpepper		James E. Culpepper	11	1	60	8:30 AM	12	31	58	11	1	60	16th Dist, LL 99 30 A.	W/D	7	324

GRANTEE FILING DOCKET AND GENERAL INDEX TO REALTY DEEDS AND MORTGAGES — Echols County, Ga.

(56)

REG. U. S. PAT. OFFICE *Chas. McKee* County Indexes Since 1888 An Identifying Trade Mark

Locate Family Name by Front Index

COTT FAMILY NAME INDEX NO. 0 © 1949
MADE BY THE COTT INDEX COMPANY, COLUMBUS, OHIO
SOLD BY JIM CLYBURN, INC., TIFTON, GA.

GRANTEES FAMILY NAMES	GIVEN NAMES ABCDEFGHIJ	GIVEN NAMES KLMNOP	GIVEN NAMES QRSTUVWXYZ	GRANTORS	DATE OF FILING				DATE OF INSTRUMENT			DATE OF RECORD			LOCATION OF PROPERTY OR OTHER DESCRIPTION	KIND OF INST.	BOOK	PAGE
					Month	Day	Year	Hr. M.	Month	Day	Year	Month	Day	Year				
Hughes	Charlie (Mrs.)			T. H. Henderson	5	9	62	10:40 AM	5	7	62	5	9	62	16th Dist, LL 51	W/D	8	56
Hughes	Orleene (Mrs.) et.al.			E. O. Sauls (Mrs.)	4	25	63	9:30 AM	4	25	63	4	29	63	16th Dist, LL 51	W/D	8	217
Hughes		Norma M. (Mrs.)		Staten C. Hughes	5	14	63	8:35 AM	5	10	63	5	14	63	16th Dist, LL 85 100 A.	Q/C/D	8	224
Hughes		Norma M.		J. L. Corbett	1	7	64	11:10 AM	1	7	64				16th Dist, LL 85	AGR	8	365
Hughes			Staten C.	Norma M. Hughes (Mrs.)	11	26	66	10:00 AM	11	21	66	11	28	66	16th Dist, LL 85 100 A.	WD/G	9	385
Hughes		Lucy G., et.al.		Richard Z. Graves	1	12	70	8:45 AM	12	26	69	1	14	70	13th Dist, LL 502,503 1660 A., et.al. 1/16 interest	D/G M/R/R/T	10	407
Hughes			Willie G., et.al.	Jack T. Bennett	12	4	70	10:55 AM	9	11	70	12	8	70	11th Dist, LL 430 Town of Howell Lot 1,2	W/D	11	64
Hughes		Florence R. et.al.		Jack T. Bennett	12	4	70	10:55 AM	9	11	70	12	8	70	11th Dist, LL 430 Town of Howell Lot 1,2	W/D	11	64
Hughes	Charlie (Mrs.) et.al.			Tillman H. Henderson, et.al.	2	28	72	8:30 AM	2	23	72	2	28	70	Affidavit to prove ownership	AFFID	11	402
Hughes			Valentine (Mrs.), et.al.	Paul T. Henderson, Sr.	3	2	72	8:45 AM	2	18	72	3	2	72	16th Dist, LL 88,89 Daniels Subdivision Lot 4 Block B.	W/D	11	412
Hughes			Randall, et.al.	Paul T. Henderson, Sr.	3	2	72	8:45 AM	2	18	72	3	2	72	16th Dist, LL 88,89 Daniels Subdivision Lot 4 Block B.	W/D	11	412
Hughes		Lynn		Staten Claude Hughes	5	12	72	8:40 AM	4	29	72	5	12	72	16th Dist, LL 85 100 A. 1/4 undivided interest	W/D	11	467
Hughes	Daniel Lavar			Harold Eugene Hughes	9	11	72		8	30	72	9	11	72	16th Dist, LL 8 100 A.	W/D	12	76
Hughes		Mary Frances H.		Clyde Carter Hiers	7	9	73	2:25 PM	6	28	73	7	9	73	16th Dist, LL 55,56 1 A.	Q/C/D	13	216
Hughes		Mary Frances H.		Clyde Carter Hiers	2	16	76	9:05 AM	6	28	73	2	16	76	16th Dist, LL 55,56	W/D	15	284
Hughes		Nell Culpepper		James E. Culpepper	12	30	76	2:15 PM	12	20	76	12	30	76	16th Dist, LL 130 10 A.	W/D	16	74

GRANTEE FILING DOCKET AND GENERAL INDEX TO REALTY DEEDS AND MORTGAGES — Echols County, Ga.

REG. U. S. PAT. OFFICE *Charmelle* County Indexes Since 1888 An Identifying Trade Mark

Locate Family Name by Front Index

COTT FAMILY NAME INDEX NO. 0 © 1949
MADE BY THE COTT INDEX COMPANY, COLUMBUS, OHIO
SOLD BY JIM ELYBURN, INC., TIFTON, GA.

(58)

GRANTEES FAMILY NAMES	GIVEN NAMES ABCDEFGHIJ	GIVEN NAMES KLMNO	GIVEN NAMES PQRSTUVWXYZ	GRANTORS	DATE OF FILING				DATE OF INSTRUMENT			DATE OF RECORD			LOCATION OF PROPERTY OR OTHER DESCRIPTION	KIND OF INST.	BOOK	PAGE
					Month	Day	Year	Hr. M.	Month	Day	Year	Month	Day	Year				
Hunt	Caroline Estate Trust			The Langdale Company	8	17	73	11:30 AM	7	3	73	8	23	73	16th Dist. LL 6,7,8,39,40 5881 A. Lease 5	Memo O/G/L	13	289
Hunt	Caroline Estate Trust			The Langdale Company	8	17	73	11:50 AM	7	3	73	8	17	73	11th Dist. LL 346,347,185 5779.04 A. Memorandum # 3	Memo O/G/L	13	280
Hunt	Caroline Estate Trust			John W. Langdale	8	17	73	11:50 AM	7	3	73	8	17	73	11th Dist. LL 519,473,494 et.al. 4781.5 A. Memorandum # 4	Memo O/G/L	13	283
Hunt	Caroline Estate Trust			Harley Langdale (Estate), et.al.	8	17	73	11:50 AM	7	3	73	8	28	73	11th Dist. LL 522,480,481,490 4752.87 A. Memorandum # 4-A	Memo O/G/L	13	286
Hunt	Caroline Estate Trust			Langdale Timber Company	8	17	73	11:50 AM	7	3	73	8	23	73	11th Dist. LL 526,486,527 et.al. 1484.55 A.	Memo O/G/L	13	291
Hunt	Caroline Estate Trust			The Langdale Company	8	17	73	11:50 AM	7	3	73	8	23	73	11th Dist. LL 301,302,303 et.al. 2239 A. Lease # 13	Memo O/G/L	13	293
Hunt	Caroline Estate Trust			The Langdale Company	8	17	73	3:00 PM	7	3	73	8	17	73	11th Dist. LL 382,401,428 et.al. 5094.16 A. Memorandum # 2	Memo O/G/L	13	278
Hunt		Mary Zeigler		Odelle Zeigler Stinson, et.al.	7	1	74	10:15 AM	5	18	74	7	2	74	11th Dist. LL 442 23.55 A. Parcel A on Plat	W/D	14	39

GRANTEE FILING DOCKET AND GENERAL INDEX TO REALTY DEEDS AND MORTGAGES — Echols County, Ga.

REG. U. S. *Chas. M. Cott* County Indexes Since 1888
pat. office An Identifying Trade Mark

Locate Family Name by Front Index

COTT FAMILY NAME INDEX NO. 0 © 1949
MADE BY THE COTT INDEX COMPANY, COLUMBUS, OHIO
SOLD BY JIM CLYBURN, INC., TILTON, GA.

(59)

GRANTEES FAMILY NAMES	GIVEN NAMES ABCDEFGHIJ	GIVEN NAMES KLMNO	GIVEN NAMES PQRSTUVWXYZ	GRANTORS	DATE OF FILING				DATE OF INSTRUMENT			DATE OF RECORD			LOCATION OF PROPERTY OR OTHER DESCRIPTION	KIND OF INST.	BOOK	PAGE
					Month	Day	Year	Hr. M.	Month	Day	Year	Month	Day	Year				
Hunter		J. M.		J. R. Morgan	10	31	36	4:30 PM	10	29	36	11	2	36	16th Dist, LL 186,187,229 100 A., et.al.	W/D	Y	562
Hunter		J. M.		A. Deloach	11	6	36	5:00 PM	11	3	36	11	7	36	16th Dist, LL 186 75 A. Sheriffs Sale	S/D	Y	565
Hunter		J. M.		Ida Bennett (Mrs.)					1	26	37	2	9	37	16th Dist, LL 186 75 A.	W/D	Y	595
Hunter		John		Ben Proveau	9	2	37	9:00 AM	8	17	36	9	2	37	16th Dist, LL 50 Town of Staten- ville Lot 18 Dorris Survey	W/D	Z	103
Hunter		John		J. T. Culbreth	9	9	40	9:00 AM	8	29	40	9	9	40	16th Dist, LL 50 1/4 A. Town of Statenville Lot 18	W/D	Z	499
Hunter		J. M.		Federal Land Bank of Columbia	2	19	44	11:00 AM	2	10	44	2	22	44	Partial Release of Lien	Release	A 1	287
Hunter		John		W. M. Prescott (Mrs.)	10	1	48	5:00 PM	10	1	48	10	1	48	16th Dist, LL 50 Town of Staten- ville	W/D	A 3	113
Hunter		Bertie (Mrs.)		John Hunter	9	19	49	9:00 AM	9	16	49	9	19	49	16th Dist, LL 50 1/4 A. Town of Statenville Lot 18	D/G	A 3	306
Hunter		J. M., et.al.		B. C. Prine	12	12	50	12:00 N	12	12	50	12	13	50	16th Dist, LL 51	T/L	A 3	423
Hunter		Joe M.		Phillips Petroleum Company	3	19	51	10:00 AM	1	28	51	3	26	51	16th Dist, LL 186,187 589 A.	Release O/G/L	A 3	480
Hunter		Bertie (Mrs.)		John Hunter	9	18	51	2:00 PM	9	12	51	9	18	51	16th Dist, LL 50 Town Lots in Statenville	W/D	A 3	562
Hunter		Dollie (Mrs.)		T. A. Alderman Freeman (Mrs.)	1	2	57	11:00 AM	1	1	57	1	2	57	16th Dist, 1 A. on highway # 135	W/D	5	493
Hunter		Bill, et.al.		J. W. Deloach	7	27	60	6:30 PM	7	27	60	7	28	60	16th Dist, LL 50 1/4 A.	W/D	7	268
Hunter		John		James A. Sineath (Co-Executor) et.al.	8	8	63	8:35 AM	7	12	63	7	12	63	16th Dist, LL 50,51 20 A.	W/D	8	318
Hunter		Bill		Ewell Bohanon, et.al.	3	6	69	9:20 AM	3	3	69	3	6	69	16th Dist, LL 88,89 Daniels Subdivision Lot 6,7 Block A.	W/D	10	252
Hunter		Bill		D. B. Daniels	7	16	69	11:30 PM	7	14	69	7	16	69	16th Dist, LL 88,89 Daniels Subdivision Lot 8 Block A	W/D	10	305

GRANTEE FILING DOCKET AND GENERAL INDEX TO REALTY DEEDS AND MORTGAGES — Echols County, Ga.

(59)

REG. U. S. PAT OFFICE *Chambers* County Indexes Since 1888 An Identifying Trade Mark

Locate Family Name by Front Index

COTT FAMILY NAME INDEX NO. 0 © 1949
MADE BY THE COTT INDEX COMPANY, COLUMBUS, OHIO
SOLD BY JIM CLEBURN, INC., TIFTON, GA.

GRANTEES FAMILY NAMES	GIVEN NAMES ABCDEFGHIJ	GIVEN NAMES KLMNO	GIVEN NAMES PQRSTUWXYZ	GRANTORS	DATE OF FILING				DATE OF INSTRUMENT			DATE OF RECORD			LOCATION OF PROPERTY OR OTHER DESCRIPTION	KIND OF INST.	BOOK	PAGE
					Month	Day	Year	Hr. M.	Month	Day	Year	Month	Day	Year				
Hunter		Orvis		D. B. Daniels, et.al.	8	28	70	2:40 PM	8	28	70	9	2	70	11th Dist, LL 486 1 A.	W/D	10	531
Hunter		Orvis		D. B. Daniels	4	28	72	9:00 AM	4	13	72	4	28	72	16th Dist, LL 88,89	W/D	11	460
Hunter	Bill			Orvis Hunter	5	8	72	8:45 AM	5	5	72	5	8	72	11th Dist, LL 86 1 A., et.al.	W/D	11	466
Hunter		J. W.		Gladstone Barber, et.al.	2	19	73	10:05 AM	2	16	73	2	19	73	North Town Addition to Statenville Lot 1,2 Block Q	W/D	12	325
Hunter	Dollie (Mrs.)			Orvis Hunter	5	20	74	2:30 PM	5	15	74	5	21	74	16th Dist, LL 88,89 Daniels Subdivision Lot 9	W/D	14	3
Hunter		Orvis		Dollie Hunter (Mrs.)	4	7	75	3:00 PM	1	7	75	4	7	75	16th Dist, LL 88,89 Daniels Subdivision Lot 9	W/D	14	306
Hunter			Winston	D. B. Daniels, et.al.	10	15	75	10:00 AM	10	5	73	10	15	75	11th Dist, LL 486 1.19 A.	W/D	14	700
Hunter		Orvis		Aldean Dukes, et.al.	9	28	76	8:45 AM	9	24	76	9	28	76	16th Dist, LL 88,89 Daniels Subdivision Lot 2,3 Block A	W/D	15	576
Hunter			Winston	Bob & Alice Bonner	3	30	78	3:30 PM	12	1	77	3	30	78	16th Dist, LL 88,89 Daniels Subdivision Lot 9	W/D	17	218
Hunter		Julia Lee		Lemovie Padgett (Mrs.)	10	23	78	2:05 PM	10	23	80	10	23	80	11th Dist, LL 486 1 A.	W/D	19	280

GRANTEE FILING DOCKET AND GENERAL INDEX TO REALTY DEEDS AND MORTGAGES — Echols County, Ga.

REG. U. S. PAT. OFFICE *Chas. McCall* County Indexes Since 1888
An Identifying Trade Mark

Locate Family Name by Front Index

COTT FAMILY NAME INDEX NO. 0 © 1949
MADE BY THE COTT INDEX COMPANY, COLUMBUS, OHIO
SOLD BY JIM CLYBURN, INC., TITUS, GA.

(66)

GRANTEES FAMILY NAMES	GIVEN NAMES ABCDEFGHIJ	GIVEN NAMES KLMNO	GIVEN NAMES PQRSTUVWXYZ	GRANTORS	DATE OF FILING				DATE OF INSTRUMENT			DATE OF RECORD			LOCATION OF PROPERTY OR OTHER DESCRIPTION	KIND OF INST.	BOOK	PAGE
					Month	Day	Year	Hr. M.	Month	Day	Year	Month	Day	Year				
Hamilton Turpentine	Company			Blanche Kinsey Carter (Mrs.)	6	3	32	2:00 PM	5	28	32	6	18	32	16th Dist. LL 191 350 A.	T/L	Y	116
Hamilton Turpentine	Company			J. A. Smith					11	23	32	2	14	33	Turpentine Timber Lease	T/L	Y	178
Hamilton Turpentine	Company			H. W. Smith					11	18	32	2	14	33	Lots 133,134,97 Turpentine Timber Lease	T/L	Y	179
Hamilton Turpentine	Company			W. M. Smith					11	23	32	2	18	33	Timber Lease LL 133	T/L	Y	182
Hamilton Turpentine	Company			Lola H. Liston	8	25	33	2:00 PM	10	1	32	8	26	33	16th Dist. LL 144 160 A.	T/L	Y	225
Hamilton Turpentine	Company			W. A. Minton, et.al.	12	9	33	2:00 PM	12	6	33	12	12	33	16th Dist. LL 144 330 A.	T/L	Y	250
Hamilton Turpentine	Company			E. W. Kinsey, et.al.	12	9	33	2:00 PM	12	6	33	12	14	33	16th Dist. LL 179 490 A.	T/L	Y	251
Hamilton Turpentine	Company			H. F. Corbett, Jr.	10	10	35	2:00 PM	9	30	35	10	11	35	16th Dist. LL 132 245 A.	T/L	Y	466
Hamilton Turpentine	Company			Gallie Kinsey (Mrs.)	10	10	35	2:00 PM	9	30	35	10	12	35	16th Dist. LL 132 245 A.	T/L	Y	467
Hamilton Turpentine	Company			M. M. Sowell, et.al.	10	10	35	2:00 PM	10	5	35	10	12	35	16th Dist. LL 145,146 300 A.	T/L	Y	468
Hamilton Turpentine	Company			James C. Carter, Sr.	10	12	35	2:00 PM	9	30	35	10	14	35	16th Dist. LL 145 245 A.	T/L	Y	469
Hamilton Turpentine	Company			Lamar Carter	10	18	35	2:00 PM	10	14	35	10	18	35	16th Dist. LL 55 147 A.	T/L	Y	470
Hamilton Turpentine	Company			Aura Beaty (Mrs.), et.al.	11	26	35	2:00 PM	11	15	35	11	15	35	16th Dist. LL 189 300 A.	T/L	Y	481
Hamilton Turpentine	Company			J. J. Culpepper	12	18	35	2:00 PM	11	29	35	12	20	36	16th Dist. LL 178 245 A.	T/L	Y	489
Hamilton Turpentine	Company			J. T. Bridges	5	11	36	2:00 PM	4	20	36	5	15	36	16th Dist. LL 190 424 A.	T/L	Y	538
Hamilton Turpentine	Company			J. T. Culbreth	1	21	37	2:00 PM	1	15	37	1	22	37	16th Dist. LL 144 160 A.	T/L	Y	583

GRANTEE FILING DOCKET AND GENERAL INDEX TO REALTY DEEDS AND MORTGAGES — Echols County, Ga.

SEE U. S. PAT. OFFICE *County Indexes Since 1988* *County Indexes Trade Mark* *Locate Family Name by Front Index* MADE BY THE COTT INDEX COMPANY, COLUMBUS, OHIO COTT FAMILY NAME INDEX NO. © 1949 SOLD BY JIM CLYBORN, INC., TITUS, GA.

GRANTEES FAMILY NAMES	GIVEN NAMES ABCDEFGHIJ	GIVEN NAMES JKLMNO	GIVEN NAMES PQRSTUWXYZ	GRANTORS				KIND OF BOOK	PAGE					
				DATE OF FILING	DATE OF INSTRUMENT	DATE OF RECORD	LOCATION OF PROPERTY OR OTHER DESCRIPTION							
				Month	Day	Year	Month	Day	Year	Month	Day	Year		
Hamilton Turpentine Company	Hamilton Turpentine Company	Hamilton Turpentine Company	Hamilton Turpentine Company	1	22	1988	1	22	1988	16th Dist., IL 176, 178, 193, 194 1029 A.	P/L	Y	585	
Hamilton Turpentine Company	Hamilton Turpentine Company	Hamilton Turpentine Company	Hamilton Turpentine Company	2	26	1988	2	25	1988	16th Dist., IL 186 75 A.	P/L	Z	219	
Hamilton Turpentine Company	Hamilton Turpentine Company	Hamilton Turpentine Company	Hamilton Turpentine Company	3	3	1988	9	4	1988	16th Dist., IL 187 100 A. with Assignment	P/L	Z	220	
Hamilton Turpentine Company	Hamilton Turpentine Company	Hamilton Turpentine Company	Hamilton Turpentine Company	2	28	1988	3	4	1988	Assent of Lien Holder J. M. Hunter Lease	Assign	Z	221	
Hamilton Turpentine Company	Hamilton Turpentine Company	Hamilton Turpentine Company	Hamilton Turpentine Company	4	17	1988	9	4	1988	16th Dist., IL 186, 187 425 A. with Assignment	P/L	Z	233	
Hamilton Turpentine Company	Hamilton Turpentine Company	Hamilton Turpentine Company	Hamilton Turpentine Company	3	16	1988	3	1	1988	16th Dist., IL 129, 102 326 A. with Assignment	P/L	Z	465	
Hamilton Turpentine Company	Hamilton Turpentine Company	Hamilton Turpentine Company	Hamilton Turpentine Company	12	24	1988	12	14	1988	IL 85,86 210 A. with Assignment	L/A	Z	523	
Hamilton Turpentine Company	Hamilton Turpentine Company	Hamilton Turpentine Company	Hamilton Turpentine Company	2	26	1988	1	16	1988	16th Dist., IL 186, 187 589 A.	P/L	A	172	
Hamilton Turpentine Company	Hamilton Turpentine Company	Hamilton Turpentine Company	Hamilton Turpentine Company	9	17	1988	9	14	1988	16th Dist., IL 230 250 A.	W/D	A	285	
Hamilton Turpentine Company	Hamilton Turpentine Company	Hamilton Turpentine Company	Hamilton Turpentine Company	10	18	1988	10	11	1988	16th Dist., IL 179 490 A. with Assignment	P/L	A	350	
Hamilton Turpentine Company	Hamilton Turpentine Company	Hamilton Turpentine Company	Hamilton Turpentine Company	10	18	1988	10	11	1988	16th Dist., IL 174 163 A. with Assignment	P/L	A	351	
Hamilton Turpentine Company	Hamilton Turpentine Company	Hamilton Turpentine Company	Hamilton Turpentine Company	12	13	1988	12	8	1988	16th Dist., IL 190 424 A. with Assignment	P/L	A	370	
Hamilton Turpentine Company	Hamilton Turpentine Company	Hamilton Turpentine Company	Hamilton Turpentine Company	4	6	1988	1	3	1988	IL 133 250 A., et.al. with Assignment	P/L	A	448	
Hamilton Turpentine Company	Hamilton Turpentine Company	Hamilton Turpentine Company	Hamilton Turpentine Company	4	6	1988	1	3	1988	16th Dist., IL 174 165 A. with Assignment	P/L	A	449	
Hamilton Turpentine Company	Hamilton Turpentine Company	Hamilton Turpentine Company	Hamilton Turpentine Company	1	13	1988	1	7	1988	16th Dist., IL 175, et.al 1027 A. Timber Lease	P/L	A	44	
Hamilton Turpentine Company	Hamilton Turpentine Company	Hamilton Turpentine Company	Hamilton Turpentine Rosin Factors, Inc.	12	5	1988	10	17	1988	13th Dist., IL 519, 520, et.al Subordination Agreement	Sub	A	413	

GRANTEE FILING DOCKET AND GENERAL INDEX TO REALTY DEEDS AND MORTGAGES — Echols County, Ga.

REG. U. S. PAT. OFFICE *Chemical* County Indexes Since 1888
An Identifying Trade Mark

Locate Family Name by Front Index

COTT FAMILY NAME INDEX NO. 0 © 1949
MADE BY THE COTT INDEX COMPANY, COLUMBUS, OHIO
SOLD BY JIM CLYBURN, INC., TITON, GA.

(68)

GRANTEES FAMILY NAMES	GIVEN NAMES ABCDEFGHIJ	GIVEN NAMES KLMNO	GIVEN NAMES PQRSTUVWXYZ	GRANTORS	DATE OF FILING				DATE OF INSTRUMENT			DATE OF RECORD			LOCATION OF PROPERTY OR OTHER DESCRIPTION	KIND OF INST.	BOOK	PAGE
					Month	Day	Year	Hr. M.	Month	Day	Year	Month	Day	Year				
Hercules Powder Company				H. Langdale, et.al.	9	22	31	3:00 PM	7	27	31	9	28	31	12th Dist, LL 142,144 1470 A.	T/L	Y	34
Hercules Powder Company				H. Langdale	2	15	41	3:00 PM	1	23	41	2	17	41	13th Dist, LL 3,71,75, et.al.	Wood/ Rights	Z	546
Hercules Powder Company				H. Langdale, et.al.	4	28	41	10:20 AM	4	10	41	4	28	41	11th Dist, LL 383 490 A., et.al. with contract release	Wood/ Rights	Z	567
Hercules Powder Company				J. A Bennett, et.al.	5	17	41	6:00 PM	4	19	41	5	20	41	12th Dist, LL 5 20 A., et.al. with contract release	Wood/ Rights	Z	577
Hercules Powder Company				H. Langdale, et.al.	5	17	41	6:00 PM	4	19	41	5	20	41	12th Dist, LL 5 20 A., et.al. with contract release	Wood/ Rights	Z	577
Hercules Powder Company				C. T. Ham	6	18	41	4:45 PM	6	18	41	6	18	41	16th Dist, LL 43 44.68 A.	W/D	Z	584
Hercules Powder Company				B. F. Rentz	6	25	41	2:00 PM	6	11	41	6	26	41	11th Dist, LL 401 415 A., et.al.	Wood/ Rights	Z	586
Hercules Powder Company				H. Langdale	6	25	41	2:00 PM	6	11	41	6	26	41	Georgia Release form dated 11/6/40	Release	Z	587
Hercules Powder Company				Charles E. Stewart	7	21	41	10:00 AM	4	15	41	7	21	41	12th Dist, LL 154 490 A., et.al.	Wood/ Rights	Z	590
Hercules Powder Company				J. B. Roberts	8	25	41	10:00 AM	8	14	41	8	27	41	12th Dist, LL 68, et.al. Pine Stump Rights	Lease	Z	597
Hercules Powder Company				H. Langdale	2	8	43	10:00 AM	1	1	43	2	11	43	11th Dist, LL 474 586 A.	Wood/ Rights	A 1	165
Hercules Powder Company				H. Langdale	2	8	43	10:00 AM	1	1	43	2	11	43	11th Dist, LL 474,475, et.al. 586 A.	Wood/ Rights	A 1	167
Hercules Powder Company				H. Langdale, et.al.	4	5	43	6:00 PM	1	1	43	4	8	43	16th Dist, LL 102,129 324.3 A.	Wood/ Rights	A 1	191
Hercules Powder Company				H. Langdale	6	30	43	10:00 AM	6	18	43	8	7	43	12th Dist, LL 67 490 A.	Wood/ Rights	A 1	214
Hercules Powder Company				N. L. Bennett	8	10	43	10:00 AM	8	4	43	8	10	43	13th Dist, LL 69 200 A., et.al.	Wood/ Rights	A 1	217
Hercules Powder Company				H. Langdale, et.al.	12	30	43	11:00 AM	12	20	43	1	4	44	16th Dist, LL 178 260 A., et.al.	Wood/ Rights	A 1	271

GRANTEE FILING DOCKET AND GENERAL INDEX TO REALTY DEEDS AND MORTGAGES — Echols County, Ga.

REG. U. S. PAT. OFFICE
CompuLink An Identifying Trade Mark
 County Indexes Since 1888


 **Locate Family Name by Front Index**

COTT FAMILY NAME INDEX NO. 8 © 1949
 MADE BY THE COTT INDEX COMPANY, COLUMBUS, OHIO
 SOLD BY JIM CLEARMAN, INC., TIFTON, GA.

GRANTEES FAMILY NAMES	GIVEN NAMES ABCDEFH	GIVEN NAMES IJKLMNO	GIVEN NAMES PQRSTUWXYZ	GRANTORS				DATE OF FILING Hr. M.	DATE OF INSTRUMENT Month Day Year	DATE OF RECORD Month Day Year	LOCATION OF PROPERTY OR OTHER DESCRIPTION	KIND OF INST.	BOOK	PAGE		
				Month	Day	Year	Month								Day	Year
Hercules Powder Company	D. B. Daniels, et.al.				1	24	44	3:00 PM	1	17	44	16th Dist., IL 180	490 A., et.al.	Wood/ Rights	A 1	279
Hercules Powder Company	L. W. Strickland, et.al.				7	26	44	11:00 AM	7	11	44	16th Dist., IL 189	546 A., et.al.	Wood/ Rights	A 1	479
Hercules Powder Company	Ferman Staten, et.al.				7	27	44	6:00 PM	7	18	44	16th Dist., IL 188,187	805 A.	Wood/ Rights	A 1	486
Hercules Powder Company	J. B. Padgett, et.al.				8	10	44	2:00 PM	8	3	44	16th Dist., IL 172		Wood/ Rights	A 1	492
Hercules Powder Company	J. M. Hunter				9	19	44	11:00 AM	2	3	44	16th Dist., IL 186,187	459 A. et.al.	Wood/ Rights	A 1	286
Hercules Powder Company	Ray Daugherty, et.al.				1	23	45	11:00 AM	12	12	44	11th Dist., IL 398	300 A.	Wood/ Rights	A 2	25
Hercules Powder Company	D. O. Johnson				4	21	45	12:00 N	4	9	45	12th Dist., IL 217	560 A., et.al.	Wood/ Rights	A 2	145
Hercules Powder Company	H. J. Carter (Mrs.), et.al.				5	3	45	6:00 PM	4	27	45	11th Dist., IL 302, et.al.	490 A. 100 A., et.al.	Wood/ Rights	A 2	150
Hercules Powder Company	H. Langdale, et.al.				6	28	45	12:00 N	6	21	45	11th Dist., IL 348	100 A., et.al.	Wood/ Rights	A 2	259
Hercules Powder Company	J. W. Timmerman				9	7	45	12:00 N	8	20	45	11th Dist., IL 496, et.al.	85 A.	Wood/ Rights	A 2	276
Hercules Powder Company	M. F. Carter				1	22	46	12:00 N	12	17	45	11th Dist., IL 347	200 A., et.al.	Wood/ Rights	A 2	407
Hercules Powder Company	W. M. Carter				2	1	46	12:00 N	12	21	45	11th Dist., IL 345	241 A., et.al.	Wood/ Rights	A 2	412
Hercules Powder Company	Lamar Corbett				3	29	46	12:00 N	3	21	46	16th Dist., IL 53	164 A.	Wood/ Rights	A 2	437
Hercules Powder Company	G. D. DeLoach				4	4	46	6:00 PM	3	30	46	16th Dist., IL 48,49, et.al.		Wood/ Rights	A 2	435
Hercules Powder Company	Ferman Staten				5	31	46	12:00 N	5	24	46	16th Dist., IL 182	490 A.	Wood/ Rights	A 2	459
Hercules Powder Company	Walter DeLoach				8	9	46	9:00 AM	7	1	46	11th Dist., IL 483,485	551,43 A. Stump Lease & Rights	Lease	A 2	478

GRANTEE FILING DOCKET AND GENERAL INDEX TO REALTY DEEDS AND MORTGAGES — Echols County, Ga.

REG. U. S. PAT. OFFICE *Chas. McCall* County Indexes Since 1888 An Identifying Trade Mark

 **Locate Family Name by Front Index**

COTT FAMILY NAME INDEX NO. 3 © 1949
MADE BY THE COTT INDEX COMPANY, COLUMBUS, OHIO
SOLD BY JIM CLYBURN, INC., TUFOR, GA.

GRANTEES FAMILY NAMES	GIVEN NAMES ABCDEFGHIJ	GIVEN NAMES KLMNO	GIVEN NAMES PQRSTUVWXYZ	GRANTORS	DATE OF FILING				DATE OF INSTRUMENT			DATE OF RECORD			LOCATION OF PROPERTY OR OTHER DESCRIPTION	KIND OF INST.	BOOK	PAGE
					Month	Day	Year	Hr. M.	Month	Day	Year	Month	Day	Year				
Hercules Powder Company				S. M. Carter	3	19	47	10:00 AM	3	15	47	3	26	47	11th Dist, LL 393 50 A.	Wood/ Rights	A 2	546
Hercules Powder Company				W. L. Carter	3	21	47	10:00 AM	3	12	47	3	26	47	16th Dist, LL 5 200 A., et.al.	Wood/ Rights	A 2	547
Hercules Powder Company				J. E. Padgett	11	12	48	12:00 N	10	29	48	11	22	48	13th Dist, LL 429 245 A., et.al.	Wood/ Rights	A 3	211
Hercules Powder Company				Turpentine Rosin Factors, Inc.					11	1	48	11	22	48	Agreement of Rights	AGR Rights	A 3	214
Hercules Powder Company				J. L. Wetherington	11	18	48	12:00 N	11	8	48	11	22	48	LL 393 490 A., et.al.	Wood/ Rights	A 3	214
Hercules Powder Company				J. M. Henderson, et.al.	12	4	48	6:00 PM	11	24	48	12	10	48	13th Dist, LL 356 490 A.	Wood/ Rights	A 3	221
Hercules Powder Company				Belle Leviton (Mrs.)	1	12	49	1:00 PM	12	28	48	1	29	49	13th Dist, LL 244 490 A., et.al.	Wood/ Rights	A 3	256
Hercules Powder Company				Della Allen Peeples (Mrs.)	8	12	50	5:00 PM	8	2	40	8	14	50	13th Dist, LL 503 484 A., et.al.	Wood/ Rights	A 3	367
Hercules Powder Company				J. I. Carter, et.al.	9	1	50	10:00 AM	7	26	50	8	12	50	13th Dist, LL 573, et.al. 10,059 A.	Wood/ Rights	A 3	372
Hercules Powder Company				The Langdale Company	9	29	50	10:00 AM	9	22	50	10	3	50	13th Dist, LL 499,464 974 A.	Wood/ Rights	A 3	386
Hercules Powder Company				J. W. Langdale Company	10	20	50	9:00 AM	9	16	50	10	24	50	13th Dist, LL 186, et.al. Stump Lease	Stump Lease	A 3	396
Hercules Powder Company				Effie Rentz (Mrs.)	5	22	57	9:00 AM	5	8	57	5	22	57	11th Dist, LL 430 100 A. LL 431 100 A.	AGR	6	72
Hercules Powder Company				Rayonier Incorporated	8	12	57	9:00 AM	7	23	57	8	14	57	13th Dist, LL 496 200 A. LL 497 440 A.	Stump Lease	6	305
Hercules Powder Company				The Langdale Company	10	18	57	9:00 AM	10	10	57	10	21	57	12th Dist, LL 1-9 490 A., each, et.al. Conveyance	Conv	6	358
Hercules Powder Company				Will Rewis	11	7	57	9:00 AM	10	4	57	11	7	57	13th Dist, LL 79 100 A. LL 80 245 A.	AGR	6	363
Hercules Powder Company				Joe Rewis	11	7	57	9:00 AM	10	4	57	11	7	57	13th Dist, LL 82, 141 225 A.	AGR	6	364

GRANTEE FILING DOCKET AND GENERAL INDEX TO REALTY DEEDS AND MORTGAGES — Echols County, Ga.

SEE U. S. PAT. OFFICE *Cambridge* An Identifying Trade Mark
County Indexes Since 1888

MADE BY THE CITY INDEX COMPANY, COLUMBUS, OHIO
COTT FAMILY NAME INDEX NO. 8 © 1949
SOLD BY JIM CLEBURN, INC., TIFTON, GA.

GRANTEES	FAMILY NAMES	ABCFEGH	GIVEN NAMES	IJKLMO	PQRSTUWXYZ	GRANTORS			DATE OF FILING			DATE OF INSTRUMENT			DATE OF RECORD			LOCATION OF PROPERTY OR OTHER DESCRIPTION	KIND OF INSTR.	BOOK	PAGE	
						GIVEN NAMES	FAMILY NAMES	ABCFEGH	Month	Day	Year	Hr. M.	Month	Day	Year	Month	Day					Year
Hercules Powder Company									12	23	57	9:00 AM	12	12	57	12	26	57	11th Dist., Lt. L31 100 A., Lt. L32 487 A., Lt. L43 350 A.	Stump	6	401
Hercules Powder Company									1	29	58	9:00 AM	12	30	57	1	29	58	11th Dist., Lt. 398 45 A.	AGR	6	422
Hercules Powder Company									2	17	58	9:00 AM	2	7	58	2	18	58	16th Dist., Lt. 51 400 A., Lt. 88 300 A.	Stump Lease	6	434
Hercules Powder Company									3	21	58	9:00 AM	2	11	58	4	21	58	11th Dist., Lt. 396 300 A.	AGR	6	442
Hercules Powder Company									3	21	58	9:00 AM	3	7	58	3	22	58	13th Dist., Lt. 70 220 A.	AGR	6	443
Hercules Powder Company									3	21	58	9:00 AM	3	10	58	3	24	58	11th Dist., Lt. L31 145 A.	AGR	6	444
Hercules Powder Company									3	21	58	9:00 AM	3	6	58	3	24	58	12th Dist., Lt. 84 40 A., Lt. 65 65 A.	AGR	6	445
Hercules Powder Company									3	21	58	9:00 AM	3	12	58	3	25	58	11th Dist., Lt. 398 75 A., Lt. L31 100 A.	AGR	6	446
Hercules Powder Company									3	22	58	9:00 AM	3	13	58	3	25	58	12th Dist., Lt. 78 280 A., et.al.	AGR	6	447
Hercules Powder Company									9	29	58	8:30 AM	7	1	58	9	30	58	16th Dist., Lt. 50 15 A.	AGR	6	517
Hercules Powder Company									10	18	58	9:00 AM	10	6	58	10	20	58	16th Dist., Lt. 179 245 A.	AGR	6	533
Hercules Powder Company									10	18	58	9:00 AM	10	6	58	10	23	58	16th Dist., Lt. 178 245 A.	AGR	6	534
Hercules Powder Company									10	18	58	9:00 AM	9	30	58	10	23	58	16th Dist., Lt. 89 250 A., Lt. 97 168 A., et.al.	AGR	6	535
Hercules Powder Company									10	18	58	9:00 AM	10	8	58	10	23	58	16th Dist., Lt. L3 75 A.	AGR	6	536
Hercules Powder Company									10	27	58	8:30 AM	10	8	58	10	29	58	16th Dist., Lt. L43 345 A., Lt. 144 165 A., Lt. 180 400 A.	AGR	6	537
Hercules Powder Company									12	20	58	3:00 PM	12	10	58	12	23	58	13th Dist., Lt. 536 410 A., 16th Dist., Lt. 54 75 A., et.al.	AGR	6	571

MADE BY THE CITY INDEX COMPANY, COLUMBUS, OHIO
COTT FAMILY NAME INDEX NO. 8 © 1949
SOLD BY JIM CLEBURN, INC., TIFTON, GA.

GRANTEE FILING DOCKET AND GENERAL INDEX TO REALTY DEEDS AND MORTGAGES — Echols County, Ga.

REG. U. S. PAT. OFFICE *Chambers* County Indexes Since 1888
An Identifying Trade Mark

👉 **Locate Family Name by Front Index**

COTT FAMILY NAME INDEX NO. 0 © 1949
MADE BY THE COTT INDEX COMPANY, COLUMBUS, OHIO
SOLD BY JIM CLYBURN, INC., TIFTON, GA.

(68)

GRANTEES FAMILY NAMES	GIVEN NAMES ABCDEFGHIJ	GIVEN NAMES KLMNO	GIVEN NAMES PQRSTUVWXYZ	GRANTORS	DATE OF FILING				DATE OF INSTRUMENT			DATE OF RECORD			LOCATION OF PROPERTY OR OTHER DESCRIPTION	KIND OF INST.	BOOK	PAGE
					Month	Day	Year	Hr. M.	Month	Day	Year	Month	Day	Year				
Hercules Powder Company				The Langdale Company, et.al.	1	21	59	8:30 AM	12	12	58	1	21	59	All lands owned by Langdale Co. in 7 Counties	Lease	6	580
Hercules Powder Company				L. L. Zeigler	2	20	59	9:00 AM	1	29	59	2	23	59	16th Dist, LL 43 1 A.	AGR	7	27
Hercules Powder Company				W. O. Jolley	2	20	59	9:00 AM	1	29	59	2	23	59	16th Dist, LL 43 1 A. North Town Add. to Statenville Lot 2,3 Blk.L	AGR	7	28
Hercules Powder Company				D. J. Deloach	2	20	59	9:00 AM	1	29	59	2	24	59	16th Dist, LL 43 1 A. North Town Add. to Statenville Lot 4.5.10 Bl.P	AGR	7	29
Hercules Powder Company				D. B. Daniels, et.al.	2	23	59	9:00 AM	1	29	59	2	24	59	16th Dist, LL 43 20 A. LL 88 250 A.	AGR	7	30
Hercules Powder Company				D. B. Daniels, et.al.	3	2	59	9:00 AM	2	12	59	3	2	59	11th Dist, LL 486,487 130 A.	AGR	7	37
Hercules Powder Company				J. W. Pennington (Mrs.)	3	11	59	10:00 AM	2	20	59	3	13	59	16th Dist, LL 96 100 A.	AGR	7	40
Hercules Powder Company				George Richardson	3	26	59	9:00 AM	3	5	59	3	31	59	11th Dist, LL 398 30 A.	AGR	7	41
Hercules Powder Company				M. B. Culbreth (Estate), et.al.	4	13	59	9:00 AM	3	24	59	4	14	59	LL 53 135 A., et.al.	AGR	7	53
Hercules Powder Company				J. T. Culbreth	4	13	59	9:00 AM	3	24	59	4	14	59	16th Dist, LL 133 159 A. LL 144 350 A.	AGR	7	54
Hercules Powder Company				J. L. English (Estate), et.al.	4	23	59	9:00 AM	2	20	49	4	24	59	13th Dist, LL 535 490 A. LL 536 80 A.	AGR	7	58
Hercules Powder Company				Carson W. Sowell	5	8	59	9:00 AM	4	24	59	5	8	59	16th Dist, LL 99 75 A.	AGR	7	61
Hercules Powder Company				C. H. Kinsey	5	8	59	9:00 AM	4	21	59	5	8	59	16th Dist, LL 191 350 A.	AGR	7	62
Hercules Powder Company				S. D. Kinsey	5	8	59	9:00 AM	4	23	59	5	8	59	16th Dist, LL 132 150 A.	AGR	7	63
Hercules Powder Company				W. D. Clayton	6	22	59	3:45 PM	5	27	59	6	22	59	16th Dist, LL 50	AGR	7	72
Hercules Powder Company				Gair Woodlands Corporation	9	21	59	11:20 AM	3	3	59	9	21	59	Stump Lease	AGR	7	123

GRANTEE FILING DOCKET AND GENERAL INDEX TO REALTY DEEDS AND MORTGAGES — Echols County, Ga.

SEE U. S. PATENT OFFICE *Comptroler* An Identifying Trade Mark
County Indexes Since 1888

Locate Family Name by Front Index

COTT FAMILY NAME INDEX NO. 0 © 1949
MADE BY THE COTT INDEX COMPANY, COLUMBUS, OHIO
SOLD BY JIM CLEBURN, INC., TIFTON, GA.

KIND OF INST.	BOOK	PAGE	GRANTEES			GRANTORS			DATE OF FILING			DATE OF INSTRUMENT			DATE OF RECORD			LOCATION OF PROPERTY OR OTHER DESCRIPTION	KIND OF INST.	BOOK	PAGE		
			GIVEN NAMES			GIVEN NAMES			Month	Day	Year	Hr.	M.	Month	Day	Year	Month					Day	Year
			ABCEFGH	IJKLMNO	PQRSTUWXYZ	ABCEFGH	IJKLMNO	PQRSTUWXYZ															
			FAMILY NAMES	FAMILY NAMES	FAMILY NAMES	FAMILY NAMES	FAMILY NAMES	FAMILY NAMES															
AGR	7	140	I. R. Roberts (Mrs.)			9	22	59	9	30	AM	9	9	59	9	23	59	11th Dist., TL 478 200 A., et.al.	AGR	7	140		
AGR	7	206	Louis T. Raulerson			1	14	60	12	30	AM	1	14	59	1	14	60	13th Dist., TL 68 245 A.	AGR	7	206		
AGR	7	207	Langdale Timber Company			1	14	60	12	30	AM	1	14	59	1	14	60	11th Dist., TL 526 751 A.	AGR	7	207		
AGR	7	242	Cleo Prine (Mrs.)			4	18	60	3	30	AM	4	18	60	4	18	60	16th Dist., TL 88 120 A.	AGR	7	242		
Wood Lease	7	437	F. F. A. Jasper Chapter			4	17	61	4	15	AM	4	17	61	4	17	61	13th Dist., TL 521 20 A.	Wood Lease	7	437		
Wood Lease	7	466	Stone Carter			7	13	61	6	00	AM	7	13	61	7	13	61	16th Dist., TL 85,86,99,100 400 A.	Wood Lease	7	466		
Wood Lease	7	476	Selma Carter (Mrs.)			9	7	61	8	00	N	8	25	61	9	8	61	16th Dist., TL 132 245 A., et.al.	Wood Lease	7	476		
Wood Lease	7	517	James Ray Chitty			10	23	61	10	30	AM	10	12	61	10	26	61	16th Dist., TL 52,87 125 A.	Wood Lease	7	517		
Wood Lease	7	520	Blaise Chitty			10	27	61	10	30	AM	10	18	61	10	31	61	16th Dist., TL 52,87 132 A.	Wood Lease	7	520		
Wood Lease	7	562	Ferman Staten			12	1	61	11	00	AM	11	13	61	12	5	61	16th Dist., TL 186 20 A.	Wood Lease	7	562		
Wood Lease	7	570	Gladys Carter (Mrs.)			12	19	61	11	15	AM	11	27	61	12	19	61	16th Dist., TL 96 80 A.	Wood Lease	7	570		
Wood Lease	8	28	Ferman Staten			2	26	62	2	15	AM	2	12	62	2	26	62	16th Dist., TL 186 180 A., et.al.	Wood Lease	8	28		
Wood Lease	8	471	T. S. Davis, et.al.			3	26	62	2	15	AM	2	27	62	3	26	62	11th Dist., TL 291 280 A., et.al.	Wood Lease	8	471		
Wood Lease	8	477	B. C. Herrin, et.al.			4	3	62	3	50	AM	3	2	62	4	3	62	11th Dist., TL 339 100 A., et.al.	Wood Lease	8	477		
Wood Lease	8	499	W. H. Herrin, Jr., et.al.			4	10	62	3	30	AM	3	27	62	4	12	62	11th Dist., TL 446 490 A.	Wood Lease	8	499		
Wood Lease	8	95	Sam Staten, et.al.			9	19	62	9	15	AM	9	17	62	9	19	62	16th Dist., TL 90,94,95,136, et.al. 2740 A.	Wood Lease	8	95		

GRANTEE FILING DOCKET AND GENERAL INDEX TO REALTY DEEDS AND MORTGAGES — Echols County, Ga.

REG. U. S. PAT. OFFICE *Chambers* County Indexes Since 1898 An Identifying Trade Mark

Locate Family Name by Front Index

COTT FAMILY NAME INDEX NO. 2 © 1949
MADE BY THE COTT INDEX COMPANY, COLUMBUS, OHIO
SOLD BY JIM CLYBURN, INC., TITON, GA.

GRANTEES FAMILY NAMES	GIVEN NAMES ABCDEFGH	GIVEN NAMES IJKLMNO	GIVEN NAMES PQRSTUWXYZ	GRANTORS	DATE OF FILING				DATE OF INSTRUMENT			DATE OF RECORD			LOCATION OF PROPERTY OR OTHER DESCRIPTION	KIND OF INST.	BOOK	PAGE
					Month	Day	Year	Hr. M.	Month	Day	Year	Month	Day	Year				
Hercules Powder Company				T. H. Henderson	3	1	63	8:30 AM	2	15	63	3	5	63	16th Dist, LL 50 10 A.	Wood Lease	8	189
Hercules Powder Company				Wynell Corbett	4	29	64	8:50 AM	4	10	64	4	30	64	16th Dist, LL 132 110 A.	Wood Lease	8	432
Hercules Powder Company				J. W. Permenter	1	13	65	9:00 AM	12	17	64	1	13	65	11th Dist, LL 439,480,481 204 A.	Wood Lease	8	547
Hercules Powder Company				Ferman Staten	8	5	65	9:45 AM	7	6	65	8	5	65	16th Dist, LL 51,52,87,88 700 A.	Wood Lease	9	96
Hercules, Inc.				The Langdale Company, et.al.	9	7	67	8:30 AM	6	16	67	9	7	67	Stump Lease	Conv	9	501
Hercules, Inc.				Ferman Staten	2	23	71	8:35 AM	1	26	71	2	25	71	16th Dist, LL 94 490 A. Wood Purchase Agreement	AGR	11	100
Hercules, Inc.				Edger Herring	3	15	71	9:05 AM	2	20	71	3	17	71	16th Dist, LL 176 122 A. Wood Purchase Agreement	AGR	11	108
Hercules, Inc.				Willie A. Hiers	3	15	71	9:05 AM	2	25	71	3	17	71	11th Dist, LL 536 250 A. Wood Purchase Agreement	AGR	11	108
Hercules, Inc.				Jimmy Lamar Carter	3	30	71	8:45 AM	3	10	71	3	30	71	11th Dist, LL 301 75 A. Wood Purchase Agreement	AGR	11	114
Hercules, Inc.				A. C. R. Herring	4	19	71	8:40 AM	3	17	71	4	20	71	16th Dist, LL 176 130 A. Wood Purchase Agreement	AGR	11	221
Hercules, Inc.				Ellen Gilbert (Mrs.)	3	7	75	8:35 AM	1	20	75	3	7	75	16th Dist, LL 95,96 563 A. Wood Purchase Agreement	AGR	14	274
Hercules, Inc.				L. W. Strickland (Estate)	6	2	75	8:30 AM	3	12	75	6	2	75	Wood Purchase Agreement	AGR	14	569

GRANTEE FILING DOCKET AND GENERAL INDEX TO REALTY DEEDS AND MORTGAGES — Echols County, Ga.

REG. U. S. PAT. OFFICE *Chambers* County Indexes Since 1888 An Identifying Trade Mark

👉 **Locate Family Name by Front Index**

COTT FAMILY NAME INDEX NO. 0 © 1949
MADE BY THE COTT INDEX COMPANY, COLUMBUS, OHIO
SOLD BY JIM CLEBURN, INC., TITON, GA.

(70)

GRANTEES FAMILY NAMES	GIVEN NAMES ABCDEFGHIJ	GIVEN NAMES KLMNO	GIVEN NAMES PQRSTUVWXYZ	GRANTORS	DATE OF FILING				DATE OF INSTRUMENT			DATE OF RECORD			LOCATION OF PROPERTY OR OTHER DESCRIPTION	KIND OF INST.	BOOK	PAGE
					Month	Day	Year	Hr. M.	Month	Day	Year	Month	Day	Year				
Herrin & Davis Company				Eugene Carter	3	4	29	3:00 PM	3	8	28	3	6	29	LL 305,340	T/L	X	337
Herrin & Davis Company				J. M. North	3	4	29	3:00 PM	3	17	28	3	6	29	11th Dist, LL 73	T/L	X	338
Herrin & Davis Company				Nancy L. Carter (Mrs.)	3	4	29	3:00 PM	11	1	28	3	6	29	LL 340 150 A.	T/L	X	339
Herrin & Davis Company				John Roberts	3	4	29	3:00 PM	12	1	28	3	6	29	11th Dist, LL 475,445	T/L	X	340
Herrin & Davis Company				Walter Kinsey, et.al.	3	3	33	2:00 PM	2	4	33	3	3	33	11th Dist, LL 400, et.al. 100 A.	T/L	Y	192
Herrin & Davis Company				H. F. Parrish, et.al.	4	3	34	2:00 PM	1	1	34	3	3	34	11th Dist, LL 396,397,433 365 A.	T/L	Y	328
Herrin & Davis Company				L. S. Davis	4	17	34	2:00 PM	4	11	34	4	17	34	11th Dist, LL 396,433 775 A.	T/L	Y	331
Herrin & Davis Company				M. E. Cowart	2	21	35	2:00 PM	2	16	35	2	21	35	Part of LL 429	T/L	Y	418
Herrin & Davis Company				Walter Kinsey, et.al.	1	30	36	2:00 PM	1	22	36	2	1	36	11th Dist, LL 400 100 A. LL 401 60 A.	W/D	Y	509
Herrin & Davis Company				Della Kincy	1	30	36	2:00 PM	1	22	36	2	4	36	11th Dist, LL 400 100 A. LL 401 60 A.	Q/C/D	Y	510
Herrin & Davis Company				John Roberts	1	23	37	2:00 PM	12	21	36	1	27	37	11th Dist, LL 445,475 Parts of Land Lots	T/L	Y	587
Herrin & Davis Company				Jewel Valentine, et.al.	1	25	37	2:00 PM	12	12	36	1	29	37	11th Dist, LL 446 490 A.	T/L	Y	588
Herrin & Davis Company				W. Carlos Howell, et.al.	1	25	37	2:00 PM	12	12	36	1	29	37	11th Dist, LL 446 490 A.	T/L	Y	588
Herrin & Davis Company				W. H. Herrin, Sr.	2	26	37	2:30 PM	2	24	37	3	3	37	11th Dist, LL 429 90 A. Timber Lease with Agreement	L/A	Z	7
Herrin & Davis Company				J. P. Mahaffey (Mrs.)	4	17	37	2:00 PM	1	27	37	4	21	37	11th Dist, LL 340 75 A. with Assignment	T/L	Z	34
Herrin & Davis Company				W. H. Herrin (Mrs.)	7	11	38	10:00 PM	5	27	38	7	11	38	11th Dist, LL 352,205,340 with Assignment	T/L	Z	272

GRANTEE FILING DOCKET AND GENERAL INDEX TO REALTY DEEDS AND MORTGAGES — Echols County, Ga.

REG. U. S. PAT. OFFICE *Chas. McKee* County Indexes Since 1888 An Identifying Trade Mark

 **Locate Family Name by Front Index**

COTT FAMILY NAME INDEX NO. 0 © 1949
MADE BY THE COTT INDEX COMPANY, COLUMBUS, OHIO
SOLD BY JIM CLYBURN, INC., TITON, GA.

(71)

GRANTEES FAMILY NAMES	GIVEN NAMES ABCDEFGHIJ	GIVEN NAMES KLMNO	GIVEN NAMES PQRSTUVWXYZ	GRANTORS	DATE OF FILING				DATE OF INSTRUMENT			DATE OF RECORD			LOCATION OF PROPERTY OR OTHER DESCRIPTION	KIND OF INST.	BOOK	PAGE
					Month	Day	Year	Hr. M.	Month	Day	Year	Month	Day	Year				
Hinley & Carter				T. O. Vinson (Mrs.)	12	3	28	9:00 AM	11	7	28	12	12	28	11th Dist, LL 490 30 A.	T/L	X	166
Hinley & Carter				L. H. Bohanon	12	3	28	9:00 AM	11	14	28	12	12	28	16th Dist, 650 A.	T/L	X	167
Hinley & Carter				Addie Strickland (Mrs.)	12	3	28	9:00 AM	11	14	28	12	12	28	16th Dist, LL 3,4 500 A.	T/L	X	168
Hinley & Carter				I. E. Carter	12	3	28	9:00 AM	11	20	28	12	12	28	LL 425 140 A.	T/L	X	169
Hinley & Carter				Milbrey Cowart	12	3	28	9:00 AM	11	20	28	12	12	28	LL 426 100 A.	T/L	X	170
Hinley & Carter				A. Hughes	12	3	28	9:00 AM	11	20	28	12	12	28	LL 425 130 A.	T/L	X	171
Hinley & Carter				J. L. Newbern	1	28	29	3:00 PM	1	19	29	2	14	29	11th Dist, LL 444,455,477 50 A.	T/L	X	309
Hinley & Carter				Susannah Tomlinson, et.al.	1	28	29	3:00 PM	12	15	28	2	14	29	16th Dist, LL 43,44	T/L	X	310
Hinley & Carter				Elizabeth Stalvey (Mrs.)	1	28	29	3:00 PM	12	15	28	2	14	29	16th Dist, LL 49 75 A.	T/L	X	311
Hinley & Carter				Davis Construction Company	4	5	29	3:00 PM	1	25	29	4	19	29	11th Dist, LL 476 490 A.	T/L	X	357
Hinley & Carter				Rachel Luther Tomlinson	10	12	29	4:00 PM	10	10	29	10	28	29	All except 50 Acres	T/L	X	426
Hinley & Carter				C. A. Hiers	11	7	29	2:00 PM	11	5	29	11	19	29	16th Dist, LL 37 DeLoach Place	T/L	X	442
Hinley & Carter				I. R. Roberts	11	7	29	3:00 PM	11	5	29	11	19	29	11th Dist, LL 487 70 A. All of LL 480	T/L	X	441
Hinley & Carter				C. A. Hiers	11	7	29	3:00 PM	11	5	29	11	19	29	LL 35,36	T/L	X	443
Hinley & Carter				D. C. Carter	11	14	29	3:00 PM	11	8	29	11	28	29	11th Dist, LL 301 150 A.	T/L	X	448
Hinley & Carter				Jesse Lightsey	11	14	29	3:00 PM	11	8	29	11	28	29	11th Dist, LL 301 100 A. LL 298 65 A.	T/L	X	449

GRANTEE FILING DOCKET AND GENERAL INDEX TO REALTY DEEDS AND MORTGAGES — Echols County, Ga.

REG. U. S. PAT. OFFICE
CompuLink An Identifying Trade Mark
 County Indexes Since 1898

MADE BY THE COTT INDEX COMPANY, COLUMBUS, OHIO
 COTT FAMILY NAME INDEX NO. 0 © 1949
 SOLD BY JIM CLAYBORN, INC., TIFTON, GA.

GRANTEES FAMILY NAMES	GIVEN NAMES ABCDEFGHIJ	GIVEN NAMES JKLMNO	GIVEN NAMES PQRSTUWXYZ	GRANTORS				DATE OF FILING			DATE OF INSTRUMENT			DATE OF RECORD			LOCATION OF PROPERTY OR OTHER DESCRIPTION	KIND OF INST.	BOOK	PAGE														
				Month	Day	Year	Hr. M.	Month	Day	Year	Month	Day	Year	Month	Day	Year																		
																					11	12	1	2	3	4	5	6	7	8	9	10	11	12
Hinley & Carter	11	14	29	3:00	PM	11	8	29	11	28	29	16th Dist., Lt 56	60 A.	1450	X	P/L																		
Hinley & Carter	11	14	29	3:00	PM	11	8	29	11	28	29	16th Dist., Lt 56	100 A.	1451	X	P/L																		
Hinley & Carter	11	14	29	3:00	PM	11	29	29	11	28	29	Mitch Carter Place		1452	X	P/L																		
Hinley & Carter	11	14	29	3:00	PM	11	29	29	11	28	29	11th Dist., Lt 301	87 A.	1453	X	P/L																		
Hinley & Carter	1	9	30	3:00	PM	12	29	29	1	28	30	16th Dist., Lt 83	100 A.	1475	X	P/L																		
Hinley & Carter	3	1	30	3:00	PM	2	29	29	3	12	30	16th Dist., Lt 10	100 A.	1493	X	P/L																		
Hinley & Carter	4	10	30	11:00	AM	3	31	30	4	21	30	11th Dist., Parts of Lt 444, 477, 478		507	X	P/L																		
Hinley & Carter	2	11	32	3:00	PM	2	32	32	3	1	32	11th Dist., Lt 400, 401	780 A.	83	X	P/L																		
Hinley & Carter	10	16	32	2:00	PM	10	12	32	11	2	32	11th Dist., Lt 386, 347	50 A.	132	X	P/L																		
Hinley & Carter	11	12	32	10:00	AM	11	9	32	11	16	32	11th Dist., Lt 430	100 A.	135	X	P/L																		
Hinley & Carter	12	26	33	10:00	AM	12	18	33	12	26	33	11th Dist., Lt 443, 444	335 A.	254	X	P/L																		
Hinley & Carter	1	30	34	2:00	PM	1	25	34	1	30	34	11th Dist., Lt 432		282	X	P/L																		
Hinley & Carter	3	6	34	2:00	PM	2	17	34	3	6	34	11th Dist., Lt 481, 486	500 A.	311	X	P/L																		
Hinley & Carter	3	16	34	2:00	PM	3	3	34	3	21	34	11th Dist., Lt 483, 484	290 A.	318	X	P/L																		
Hinley & Carter	12	26	34	2:00	PM	12	14	34	12	26	34	12th Dist., Lt 483, 484		405	X	P/L																		

